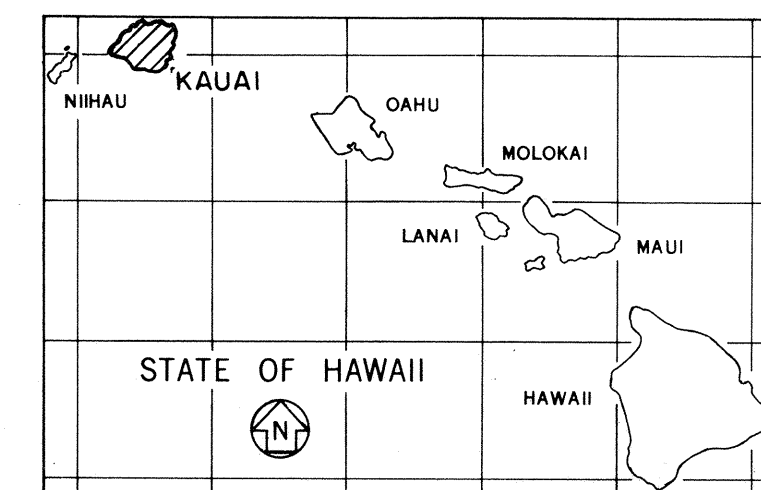



FED. ROAD DIST. NO.	STATE	PROJ. NO.	FISCAL YEAR	SHEET NO.	TOTAL SHEETS
HAWAII	HAW.	50D-01-90M	1990	1	10




STATE OF HAWAII
DEPARTMENT OF TRANSPORTATION
HIGHWAYS DIVISION
HONOLULU, HAWAII

"AS-BUILT"
PLANS FOR
KAUMUALII HIGHWAY
INTERSECTION IMPROVEMENTS
AT
OMAO ROAD
PROJECT NO. 50D-01-90M
DISTRICT OF KOLOA
ISLAND OF KAUAI

 FEDERAL AID PROJECTS PREVIOUSLY CONSTRUCTED
OR UNDER CONSTRUCTION

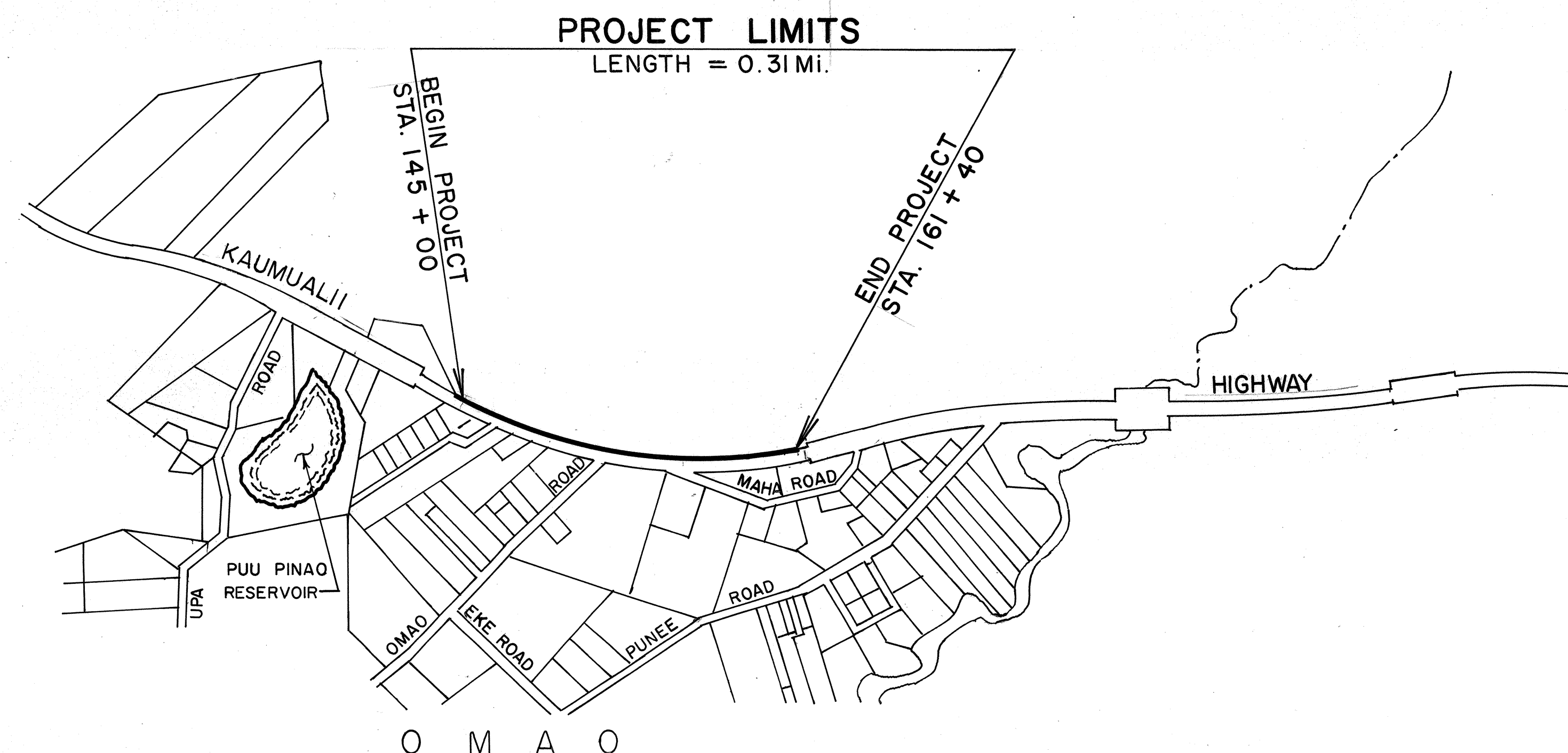
 MILE POST 8.63 TO MILE POST 8.94 ✓

Douglas H. Mada
RESIDENT ENGINEER

DEPARTMENT OF TRANSPORTATION STATE OF HAWAII	
APPROVED:  DIR. OF TRANSPORTATION	11/28/89 DATE

INDEX TO DRAWINGS	
SHEET NO.	DESCRIPTION
1	TITLE SHEET
2	STANDARD PLANS SUMMARY
3	GENERAL NOTES & ROADWAY RECONSTRUCTION SECTIONS
4	PLAN AND PROFILE
5	MAHA ROAD INTERSECTION — PLAN AND DETAILS
6	RELOCATION AND RECONSTRUCTION OF FIELD ACCESS ROAD APPROACH
7	ROADWAY STRIPING AND PAVEMENT MARKERS
8	DRAINAGE STRUCTURE DETAILS
9-10	CROSS SECTIONS

KAUAI DISTRICT UNIT "E" 548-7534 OCTOBER, 1989
DESIGNED BY P. S. & E. BY PHONE DATE



VICINITY MAP
SCALE: 1" = 500'