FED. ROAD DIST. NO.	STATE	PROJ. NO.	FISCAL YEAR	SHEET NO.	TOTAL SHEETS
HAWAII	HAW.	50C-01-87M 50CD-01-87M	1987	1	4

INDEX TO DRAWINGS

SHEET NO.	DESCRIPTION
1	TITLE SHEET
2	STANDARD PLAN SUMMARY
3	GENERAL NOTES, TYPICAL SECTIONS & PAVEMENT MARKING SUMMARIES
4	PLANS & ESTIMATED QUANTITIES

STATE OF HAWAII

DEPARTMENT OF TRANSPORTATION

HIGHWAYS DIVISION

"AS-BUILT"

PLANS FOR

KAUMUALII HIGHWAY RESURFACING

WAHIAWA TOWARDS ELEELE

PROJECT NO. 50C-01-87M

AND

KAUMUALII HIGHWAY RESURFACING

OMAO AND LAWAI BRIDGES

PROJECT NO. 50CD-01-87M

DISTRICT OF KOLOA

ISLAND OF KAUAI

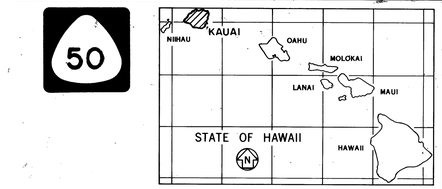

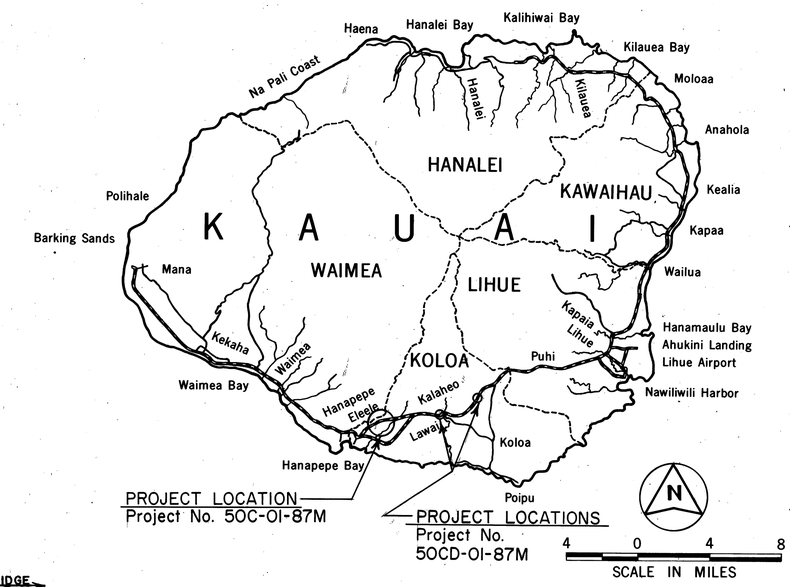

FEDERAL AID PROJECTS PREVIOUSLY CONSTRUCTED OR UNDER CONSTRUCTION

CHANGES MADE DURING CONSTRUCTION HAVE BEEN INCORPORATED ON THESE PLANS EXCEPT CHANGES IN THE ORIGINAL THEORETICAL QUANTITIES. FOR ACTUAL QUANTITIES, REFER TO PROJECT LEDGER AND/OR COMPUTATION BOOK.

Darryl H. Maeda — RESIDENT ENGINEER

9/1/88 — DATE

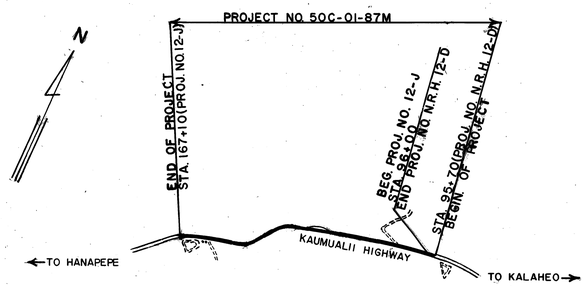

LENGTH OF PROJECT = 1.352 MILES

LAYOUT OF PROJECT

SCALE: 1" = 2000'

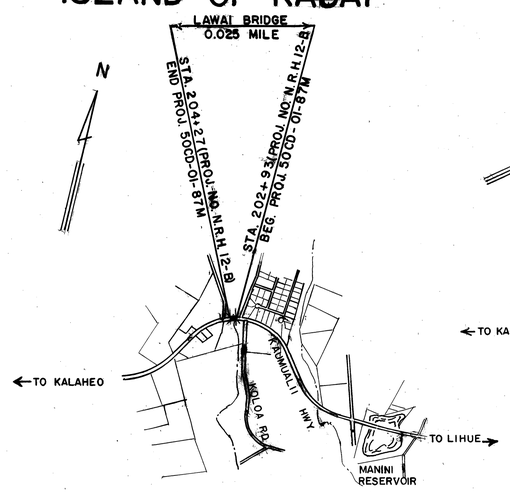

TOTAL LENGTH OF PROJECT = 0.053 MILE

LAYOUT OF PROJECT

SCALE: 1" = 1000'

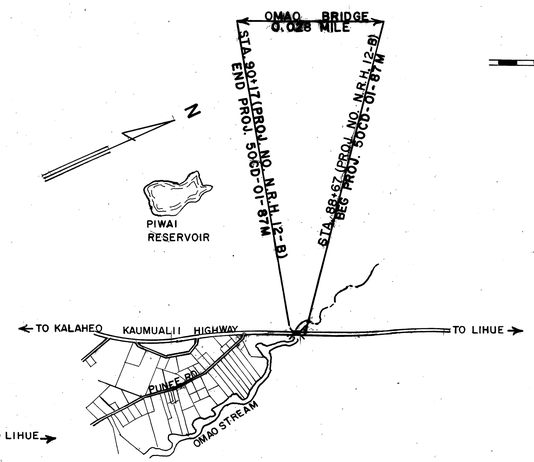

DEPARTMENT OF TRANSPORTATION
STATE OF HAWAII

APPROVED: 8/25/86

DIR. OF TRANSPORTATION — DATE

KAUAI DISTRICT — DESIGNED BY
A. YAMAGUCHI — P. S. & E. BY
548-7534 — PHONE
AUG. 1986 — DATE