DIST. NO.	STATE	~~FED. AID~~ PROJ. NO.	FISCAL YEAR	SHEET NO.	TOTAL SHEETS
HAWAII	HAW.	50CD-01-70	1974	25	49

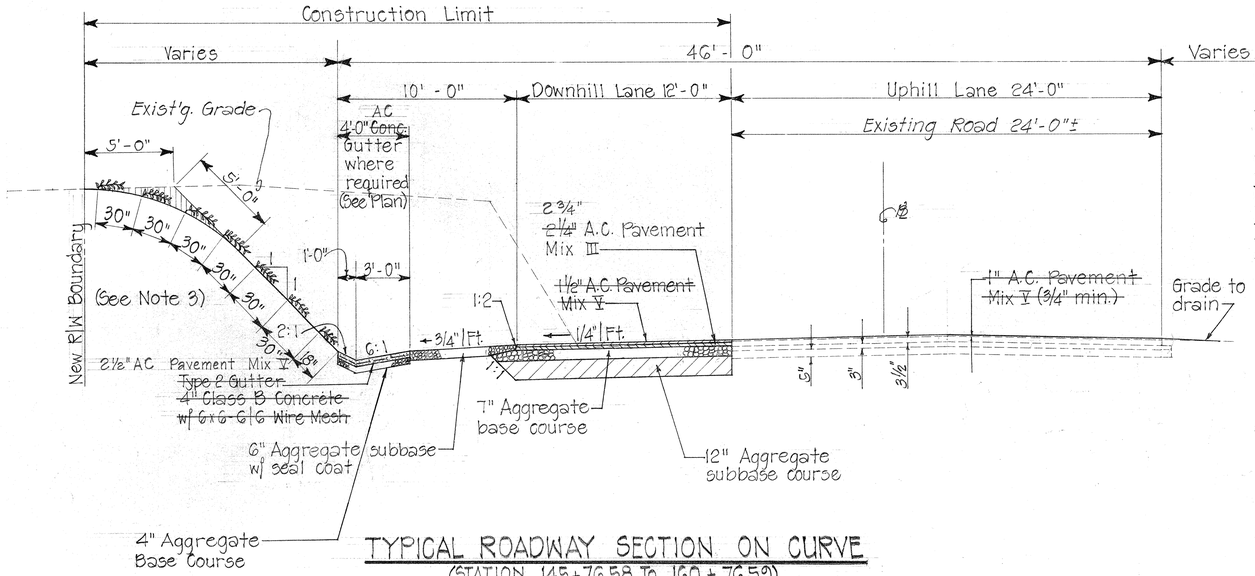

TYPICAL ROADWAY SECTION ON CURVE
(STATION 145+76.58 TO 160+76.59)
Scale: 1/4" = 1'-0"

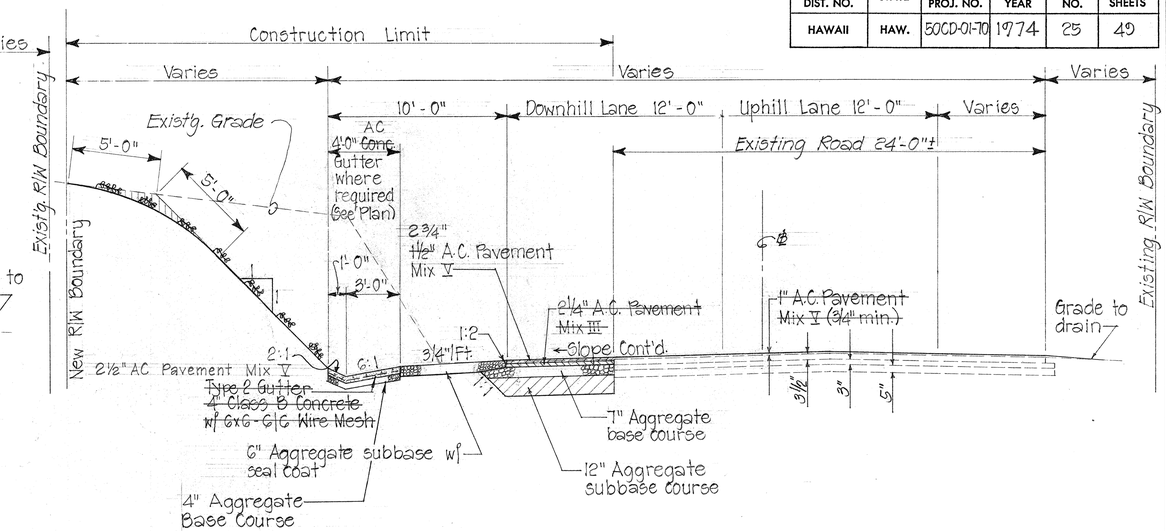

TYPICAL ROADWAY FOR TRANSITION AREAS
(STATIONS 142+44.95 TO 145+76.58 AND 160+76.59 TO 164+08.22)
Scale: 1/4" = 1'-0"

GENERAL NOTES:

1. Typical sections shown are in general only and is not intended to depict any specific location.
2. All wire mesh reinforcing shall be considered incidental to the various contract items.
3. HA-1833 Dwarf Pangola Grass shall be planted in holes 4" Dia. x 6" Deep at 30" x 30" spacing. (Typical for all Cut Areas.)

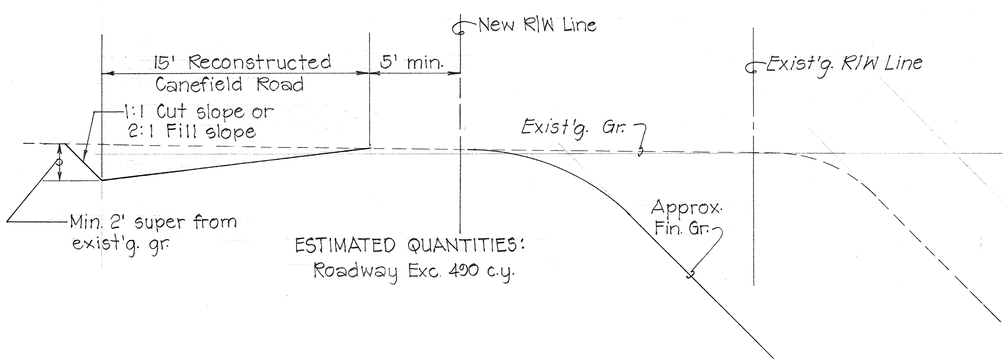

TYPICAL SECTION OF RECONSTRUCTED 15' WIDE CANEFIELD ROAD
STA. 145+00± to 152+78 Lt.
Not to Scale

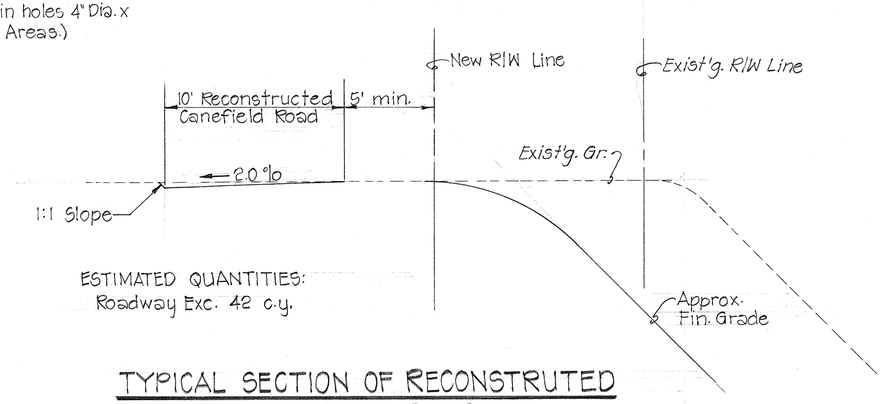

TYPICAL SECTION OF RECONSTRUTED 10' WIDE CANEFIELD ROAD Not to Scale
STA. 153+02± to 164+08.22

KENNETH F. IBARA REGISTERED PROFESSIONAL ENGINEER No. 2094 HAWAII, U.S.A.

THIS WORK WAS PREPARED BY ME OR UNDER MY SUPERVISION.

Kenneth F. Ibara
Signature
2/13/73

STATE OF HAWAII
DEPARTMENT OF TRANSPORTATION
HIGHWAYS DIVISION

TYPICAL ROADWAY SECTIONS
WEST OMAO SECTION
TRUCK CLIMBING LANES AT THREE LOCATIONS (WAHIAWA, LAWAI AND OMAO VALLEYS)
PROJ. No 50 CD-01-70

SHEET No. OF SHEETS

25

ORIGINAL PLAN | NOTE BOOK No. | SURVEY PLOTTED BY | DRAWN BY | TRACED BY | DESIGNED BY | QUANTITIES BY | CHECKED BY | DATE

K+E CRYSTALENE® LA 2920 TRACING PAPER