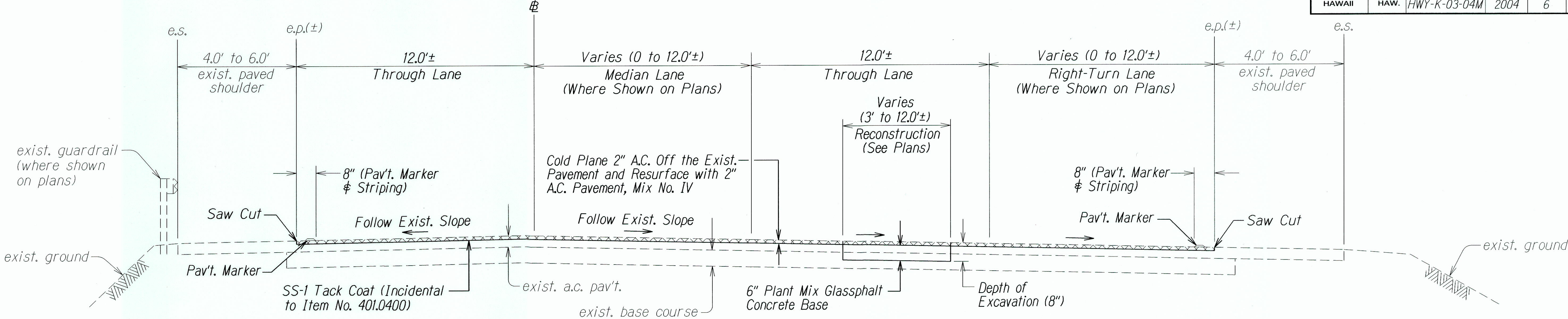
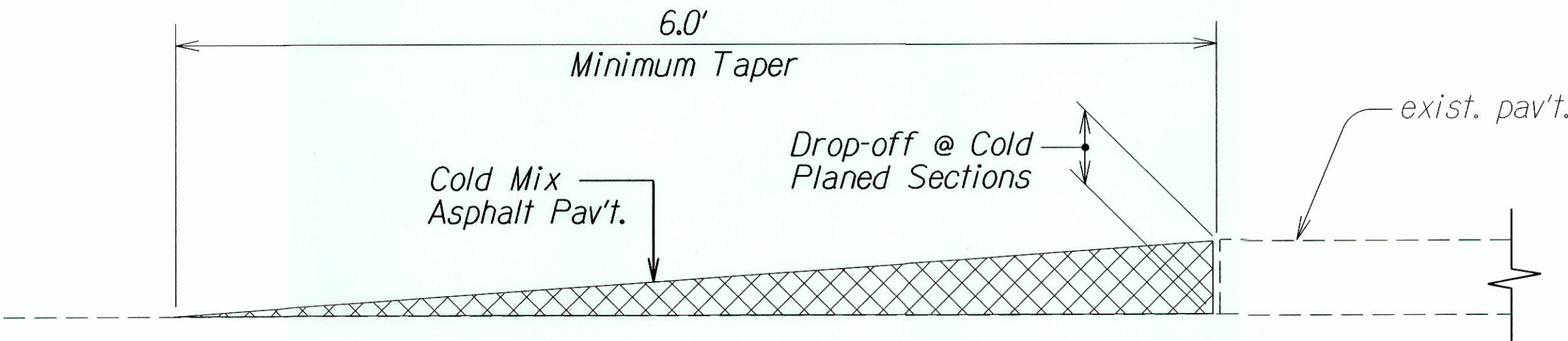


FED. ROAD DIST. NO.	STATE	PROJ. NO.	FISCAL YEAR	SHEET NO.	TOTAL SHEETS
HAWAII	HAW.	HWY-K-03-04M	2004	6	20



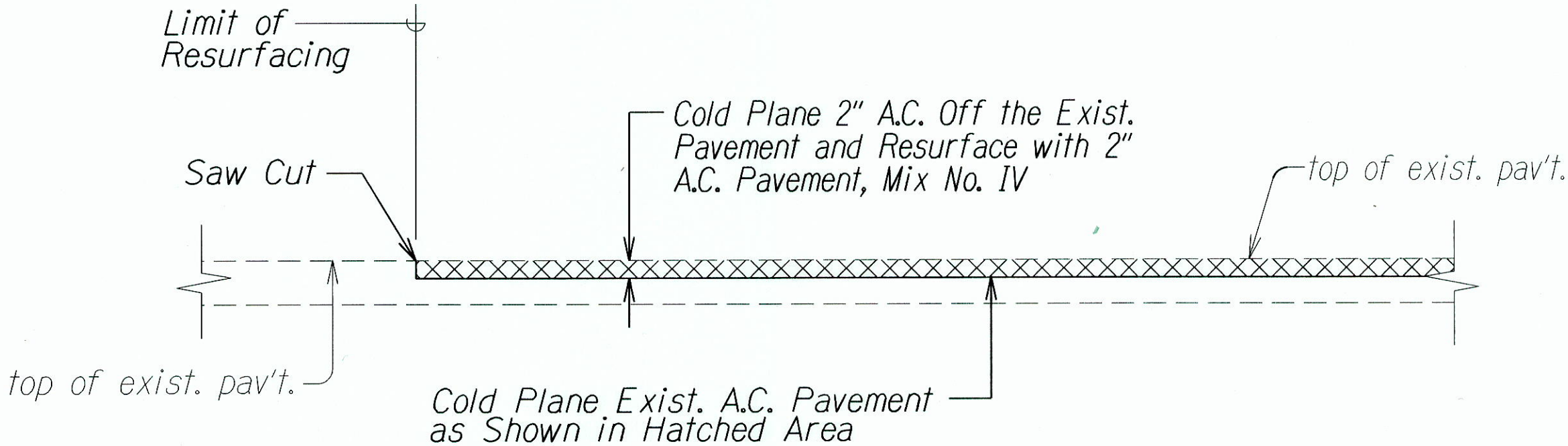
Note: Contractor shall reconstruct weakened pavement areas with 8 inches of Plant Mix Glassphalt Concrete Base prior to cold planing.

SECTION A  
10 | 6  
KAUMUALII HWY. - KIPU ROAD INTERSECTION  
 Scale:  $\frac{3}{8}" = 1'-0"$

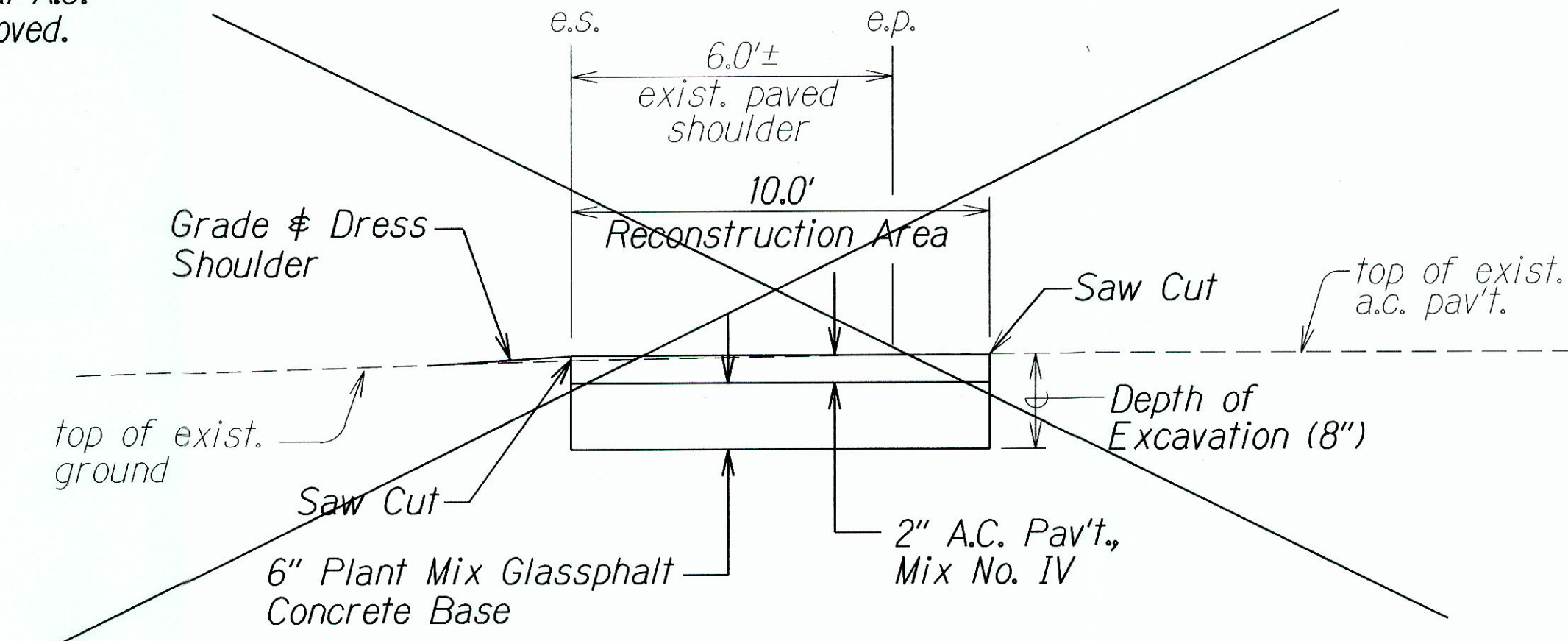


TEMPORARY TRANSITION AT COLD PLANED AREAS  
 Not to Scale

Note: Contractor shall construct temporary pavement taper to prevent sharp pavement drop-offs at all cold planed sections. Prior to final A.C. Mix No. IV placement, temporary pavement taper shall be removed.



COLD PLANED TRANSITION TO EXISTING A.C. PAVEMENT AT BEGINNING AND END OF RESURFACING AREA AT KAUMUALII HWY. - KIPU ROAD INTERSECTION AND AT KUHIO HIGHWAY, ROUTE 560  
 Not to Scale



PAVEMENT RECONSTRUCTION DETAIL AT KUHIO HIGHWAY - KUAMOO ROAD INTERSECTION  
 Not to Scale

LEGEND FOR AS-BUILT POSTINGS	
	Squiggly line for as-built deletion
	Double line for as-built deletion
Roadway	Text for as-built posting

STATE OF HAWAII  
DEPARTMENT OF TRANSPORTATION  
HIGHWAYS DIVISION

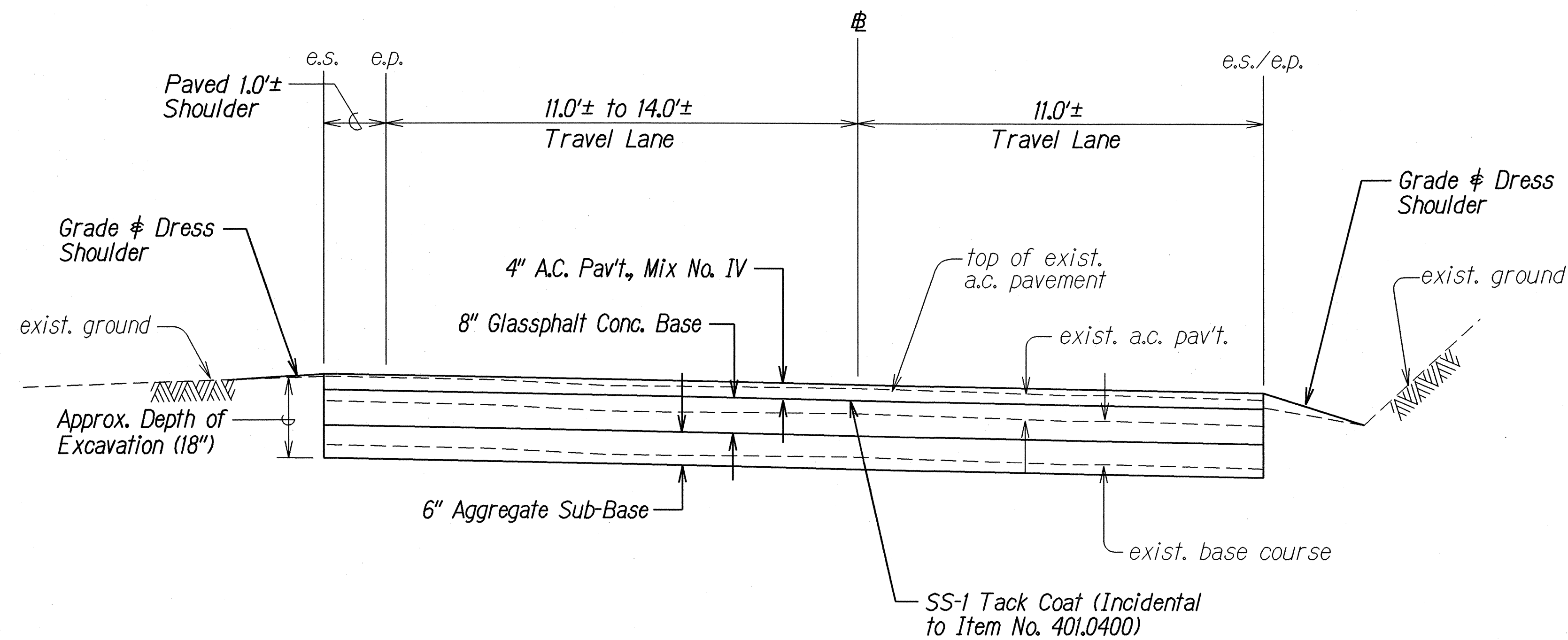
TYPICAL SECTIONS  
KAUMUALII HIGHWAY & KUHIO HIGHWAY  
Miscellaneous Pavement Reconstruction/  
Resurfacing at Various Locations  
Project No. HWY-K-03-04M  
Scale: As Shown
Date: April 2004

SHEET No. 1 OF 2 SHEETS

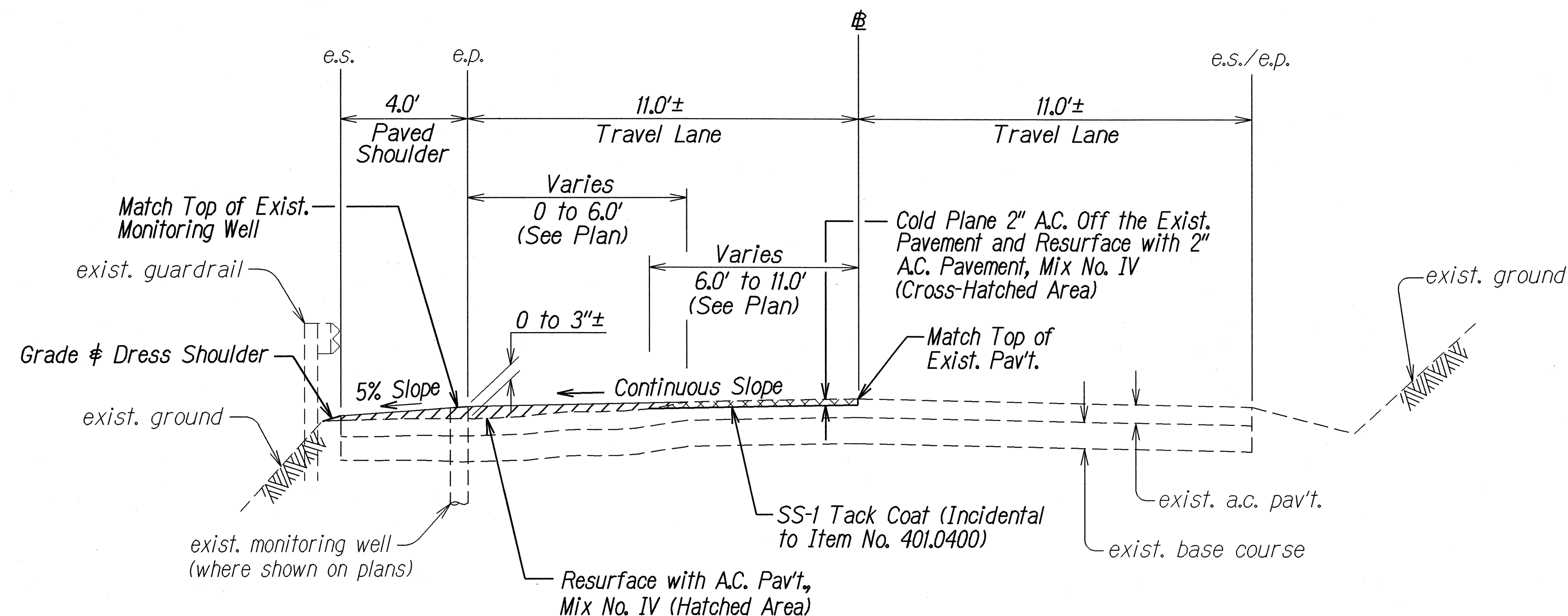
SURVEY PLOTTED BY	DATE
DESIGNED BY	2/25/04
QUANTITIES BY	
CHECKED BY	
ORIGINAL PLAN	
NOTE BOOK	
DESIGNED BY	
QUANTITIES BY	
CHECKED BY	
DATE	



FED. ROAD DIST. NO.	STATE	PROJ. NO.	FISCAL YEAR	SHEET NO.	TOTAL SHEETS
HAWAII	HAW.	HWY-K-03-04M	2004	7	20

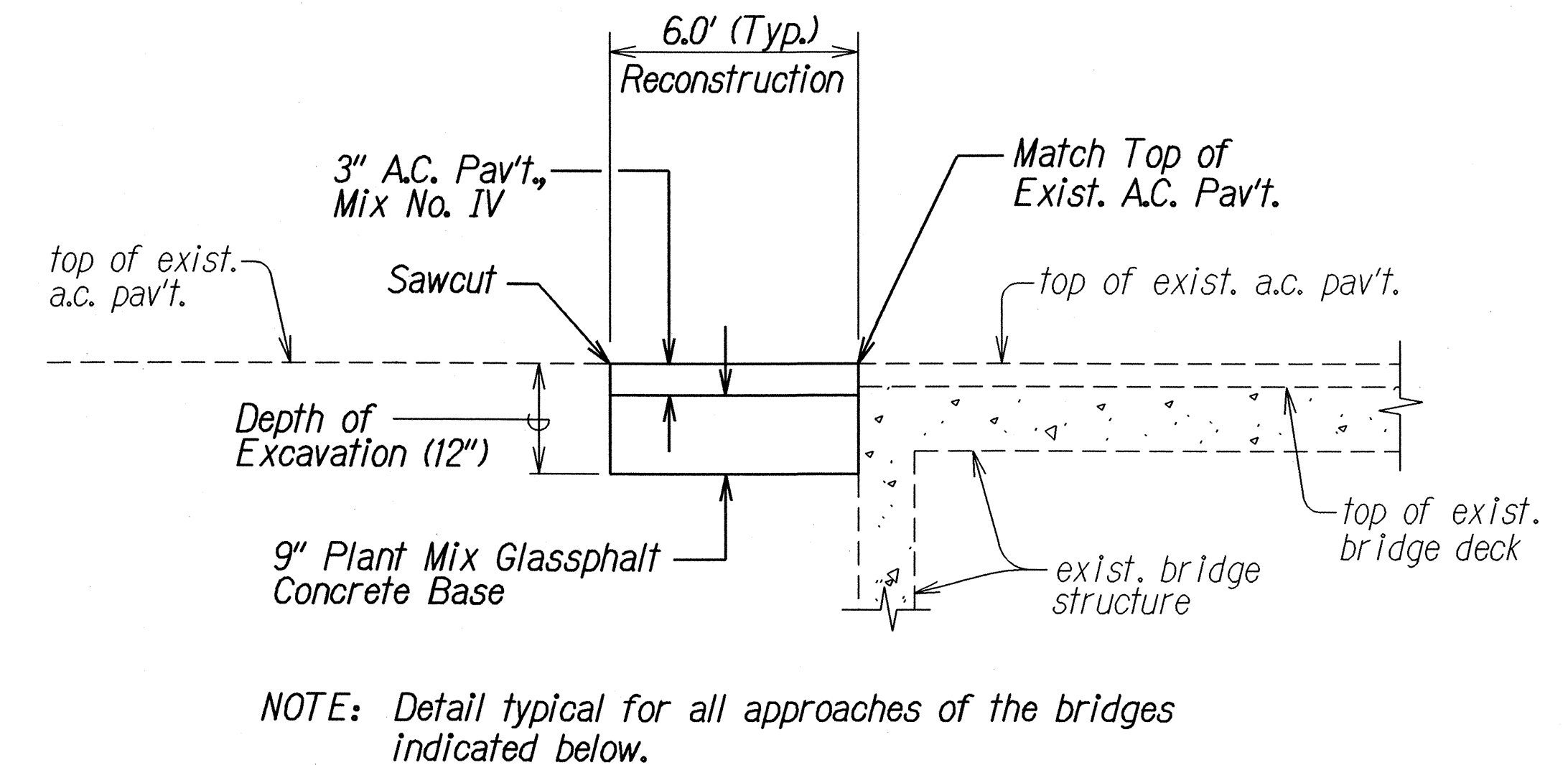


SECTION **A**  
137  
**KUHIO HIGHWAY (ROUTE 560) RECONSTRUCTION DETAIL**  
Scale:  $\frac{3}{8}" = 1'-0"$

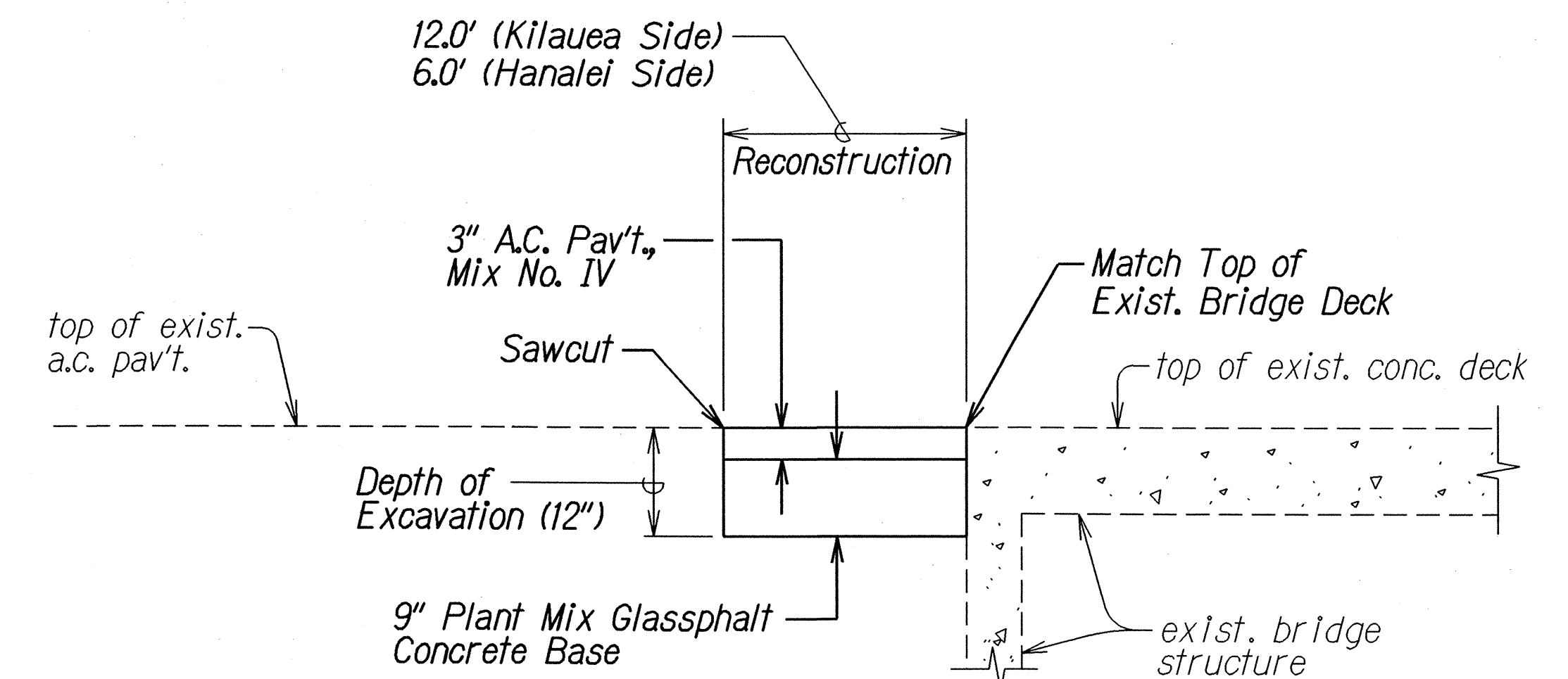


NOTE: Vibratory equipment shall not be used within the limits of resurfacing area on Kuhio Highway, Route 560.

SECTION **B**  
137  
**KUHIO HIGHWAY (ROUTE 560) RESURFACING DETAIL**  
Scale:  $\frac{3}{8}" = 1'-0"$



**PAVEMENT RECONSTRUCTION DETAIL**  
**AT MAHINAULI BRIDGE AND ALIOMANU STREAM BRIDGE APPROACHES**  
Not to Scale



**PAVEMENT RECONSTRUCTION DETAIL**  
**AT KALIHIWAI BRIDGE APPROACHES**  
Not to Scale

ORIGINAL PLAN	DATE
SURVEY PLOTTED BY	2/25/04
DESIGNED BY	
NOTED BY	
CHECKED BY	

STATE OF HAWAII DEPARTMENT OF TRANSPORTATION HIGHWAYS DIVISION
<b>TYPICAL SECTIONS</b>
<b>KAUMUALII HIGHWAY &amp; KUHIO HIGHWAY</b>
<b>Miscellaneous Pavement Reconstruction/</b>
<b>Resurfacing at Various Locations</b>
<b>Project No. HWY-K-03-04M</b>
Scale: $\frac{3}{8}" = 1'$
Date: April 2004
SHEET No. 2 OF 2 SHEETS