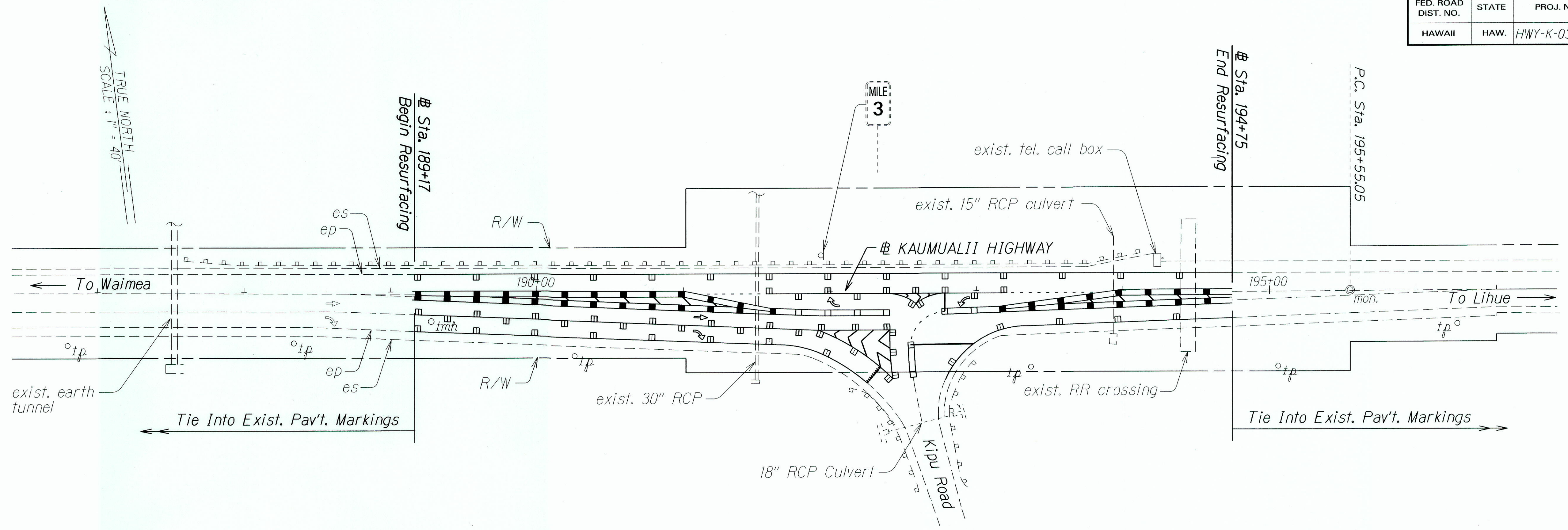
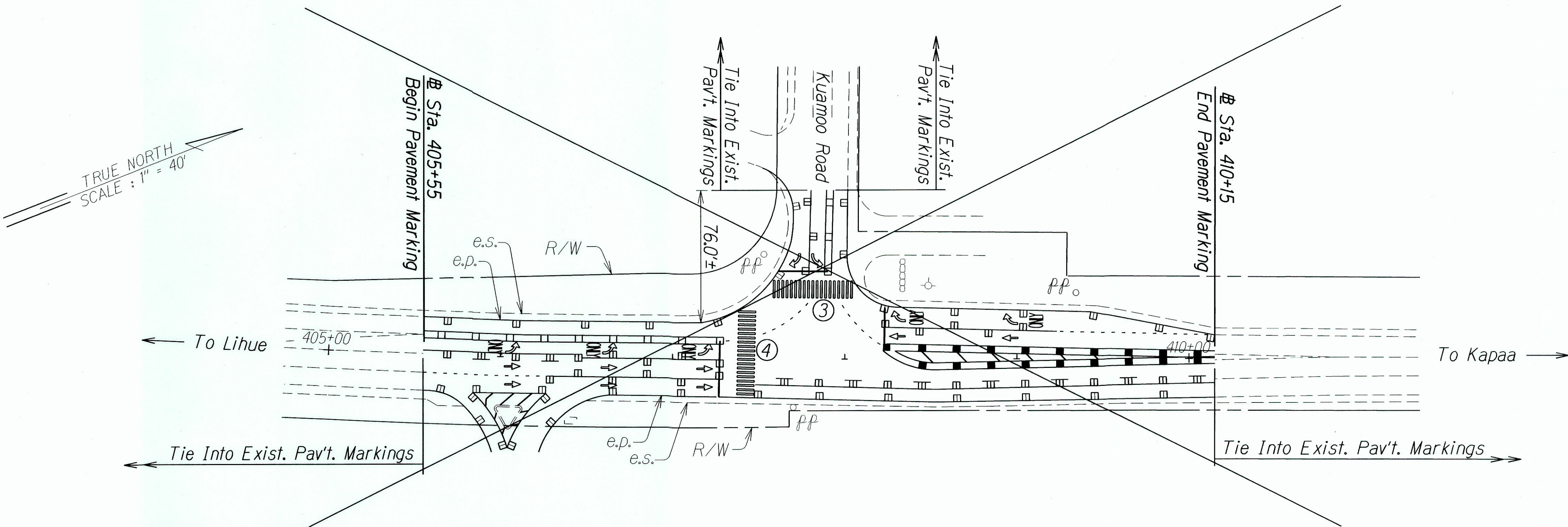


FED. ROAD DIST. NO.	STATE	PROJ. NO.	FISCAL YEAR	SHEET NO.	TOTAL SHEETS
HAWAII	HAW.	HWY-K-03-04M	2004	18	20



KAUMUALII HIGHWAY - KIPU ROAD INTERSECTION AT M.P. 2.95



KUHIO HIGHWAY - KUAMOO ROAD INTERSECTION AT M.P. 5.95

LEGEND FOR AS-BUILT POSTINGS

~~~~~ Squiggly line for as-built deletion

~~100.00~~ Double line for as-built deletion

Roadway Text for as-built posting

STATE OF HAWAII  
DEPARTMENT OF TRANSPORTATION  
HIGHWAYS DIVISION

**PAVEMENT MARKING PLAN**

KAUMUALII HIGHWAY & KUHIO HIGHWAY  
Miscellaneous Pavement Reconstruction/  
Resurfacing at Various Locations  
Project No. HWY-K-03-04M

Scale: As Shown Date: April 2004

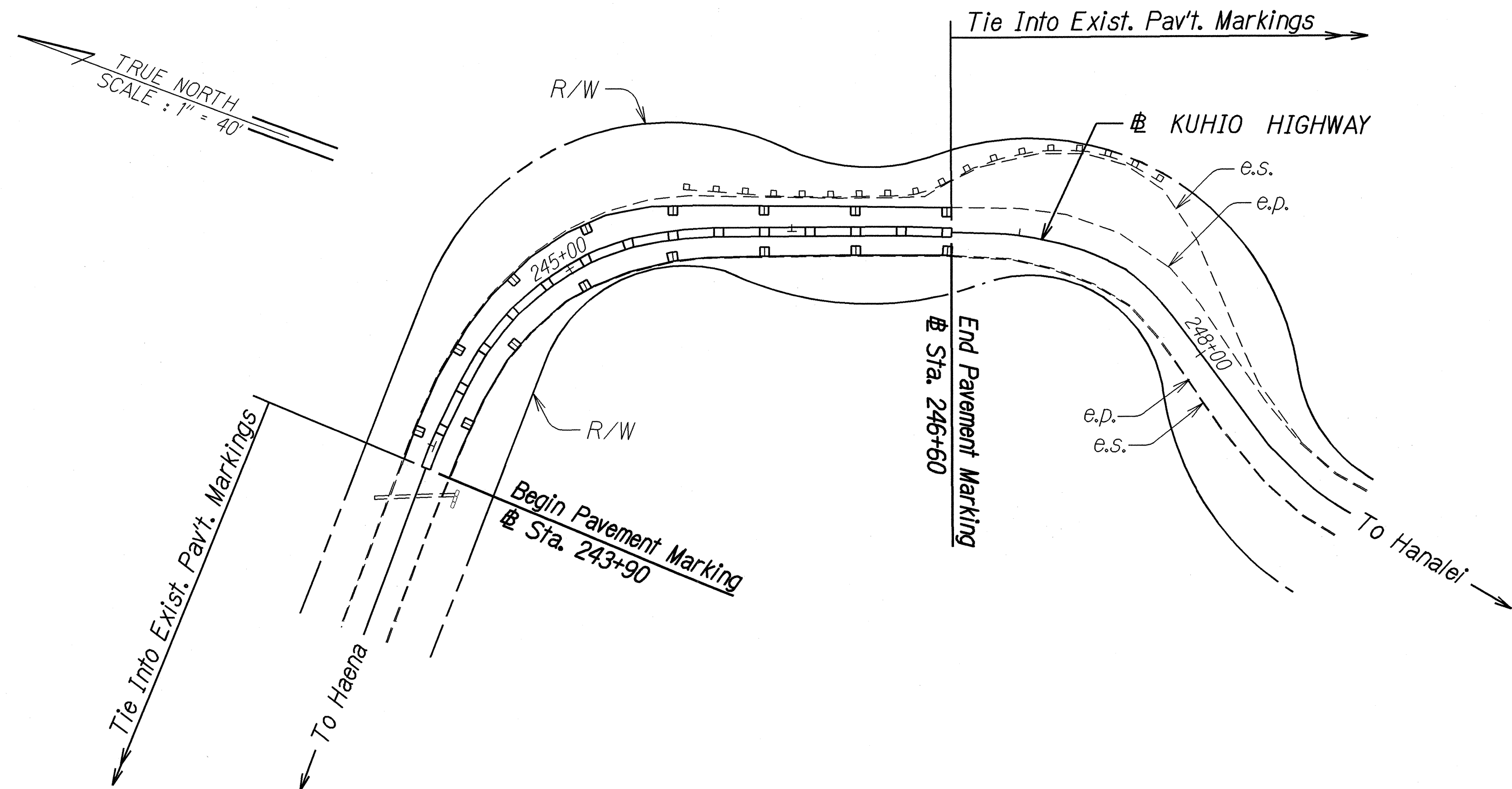
SHEET No. 1 OF 2 SHEETS

|                   |         |
|-------------------|---------|
| SURVEY PLOTTED BY | DATE    |
| DRAWN BY          | 2/24/05 |
| DESIGNED BY       |         |
| QUANTITIES BY     |         |
| CHECKED BY        |         |
| ORIGINAL PLAN     |         |
| NOTE BOOK         |         |
| REVISION          |         |
| DATE              |         |
| BY                |         |

"AS-BUILT"



| FED. ROAD DIST. NO. | STATE | PROJ. NO.    | FISCAL YEAR | SHEET NO. | TOTAL SHEETS |
|---------------------|-------|--------------|-------------|-----------|--------------|
| HAWAII              | HAW.  | HWY-K-03-04M | 2004        | 19        | 20           |



KUHIO HIGHWAY (ROUTE 560) AT M.P. 5.35

|               |               |         |
|---------------|---------------|---------|
| ORIGINAL PLAN | DATE          | 2/25/04 |
| DESIGNED BY   | TRACED BY     |         |
| NOTED BY      | QUANTITIES BY |         |
| CHECKED BY    |               |         |

STATE OF HAWAII  
DEPARTMENT OF TRANSPORTATION  
HIGHWAYS DIVISION

**PAVEMENT MARKING PLAN**  
KAUMUALII HIGHWAY & KUHIO HIGHWAY  
Miscellaneous Pavement Reconstruction/  
Resurfacing at Various Locations  
Project No. HWY-K-03-04M  
Scale: As Shown      Date: April 2004

SHEET No. 2 OF 2 SHEETS