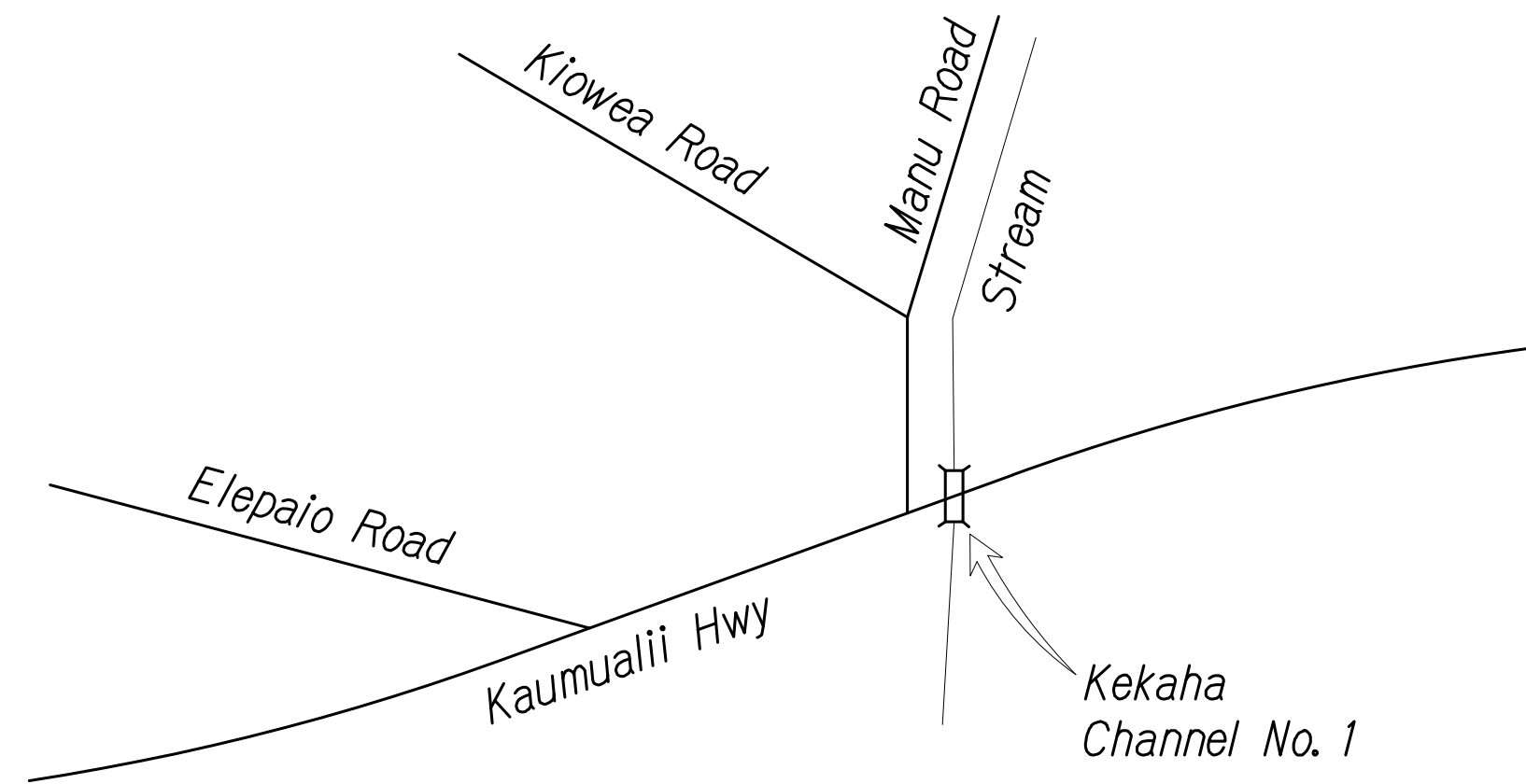
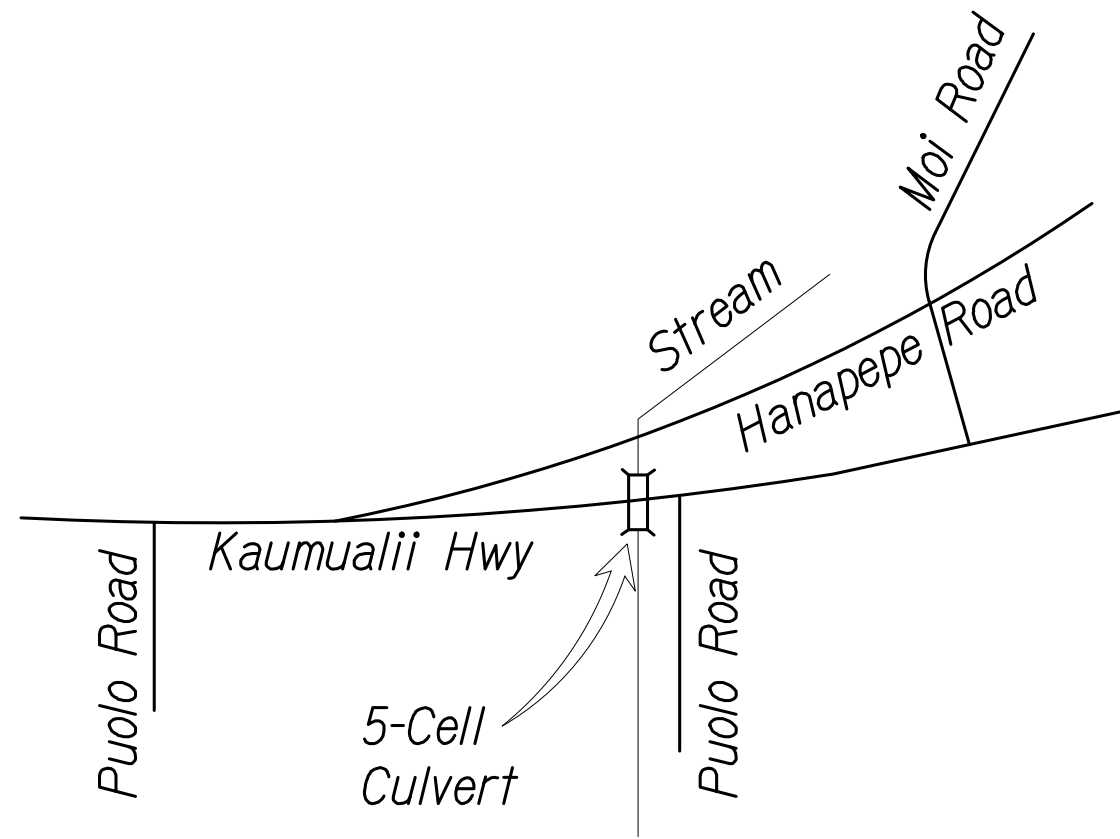


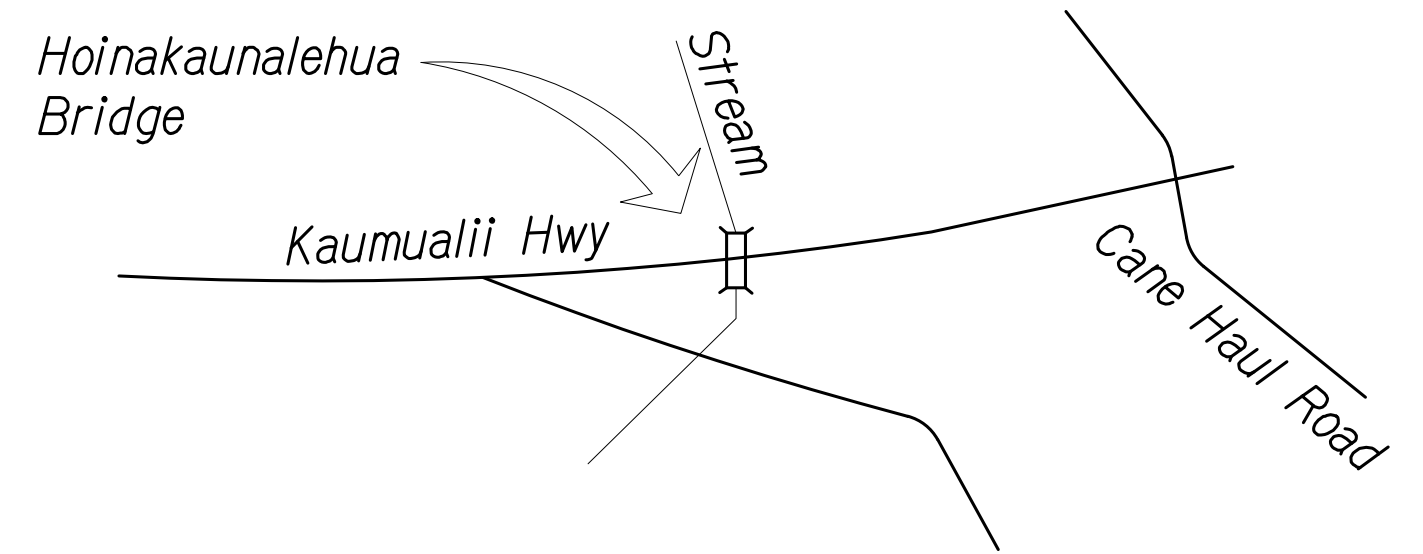
FED. ROAD DIST. NO.	STATE	FED. AID PROJ. NO.	FISCAL YEAR	SHEET NO.	TOTAL SHEETS
KAUAI	HAW.	HWY-K-02-23M	2023	3	41



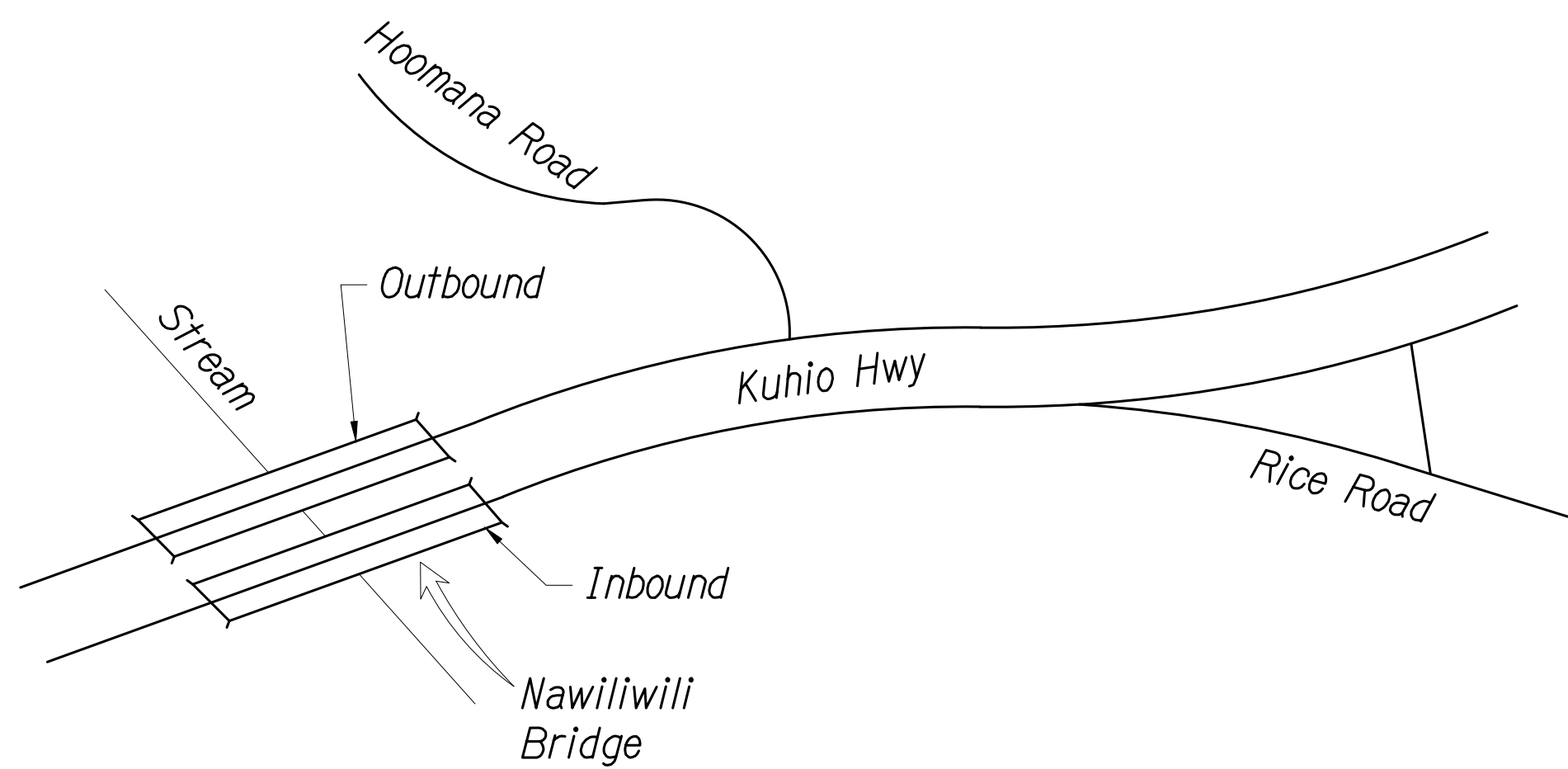
KEKAHA CHANNEL NO. 1



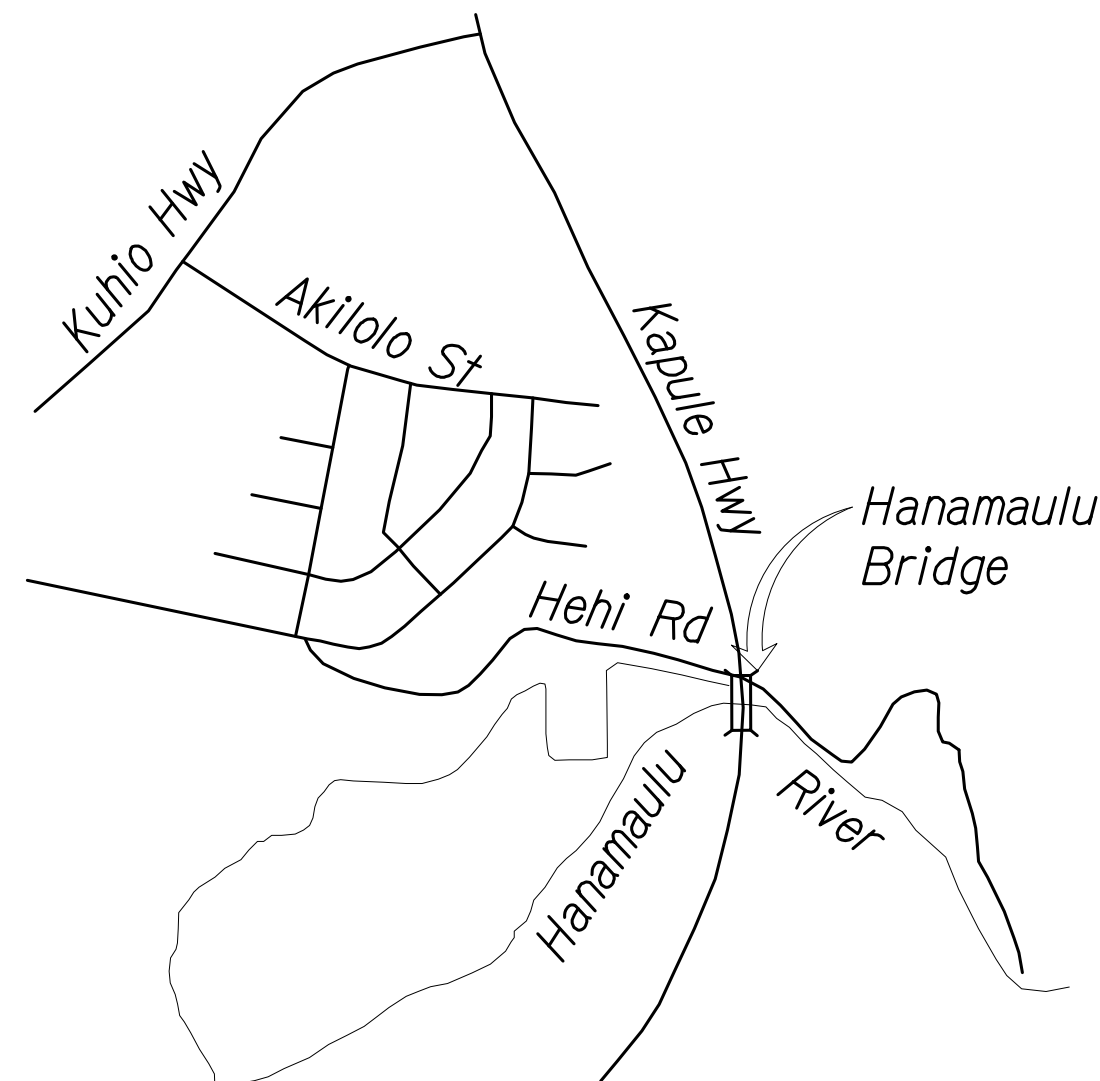
UNNAMED STREAM  
(5-CELL) CULVERT



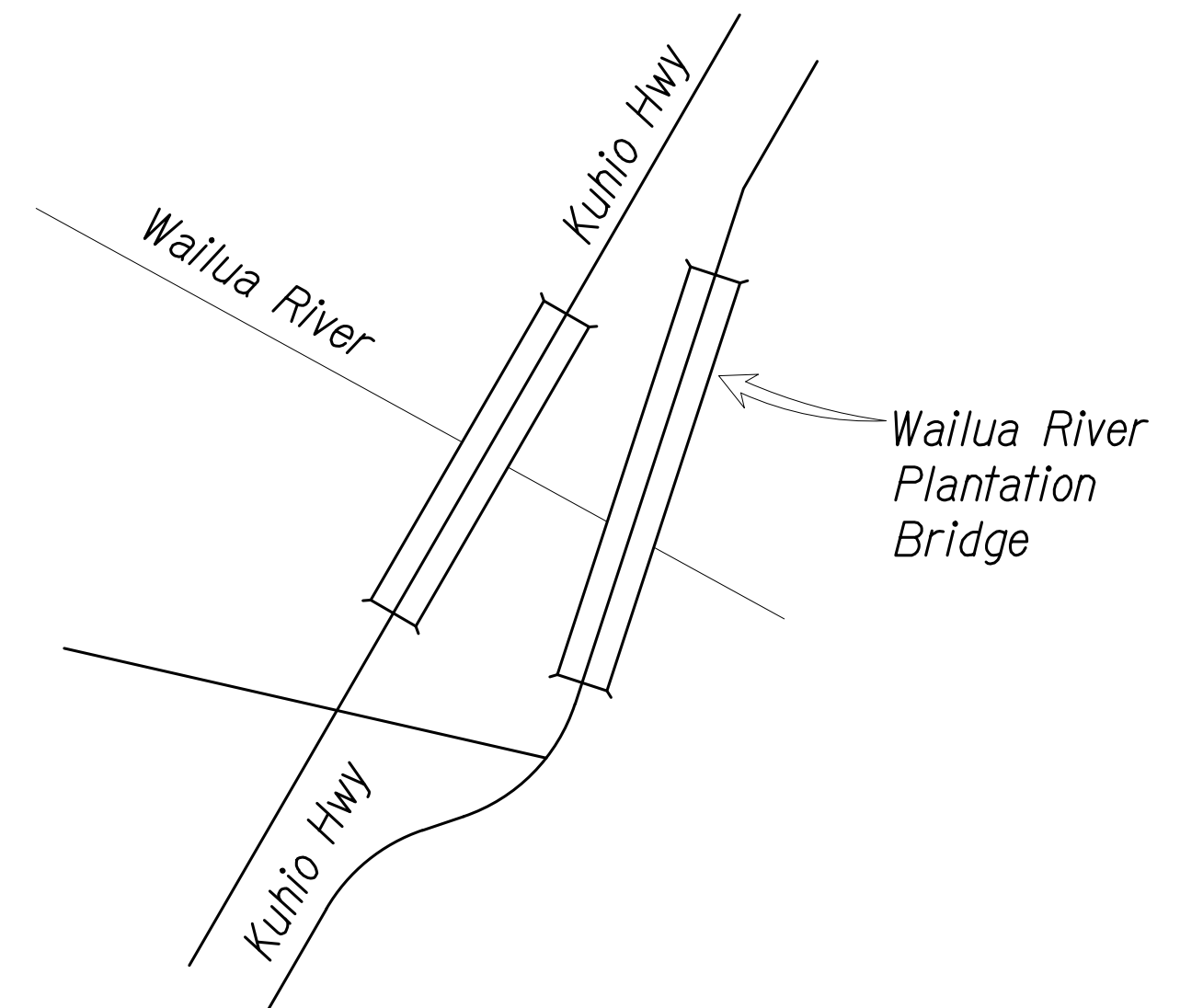
HOINAKAUNALEHUA STREAM  
BRIDGE



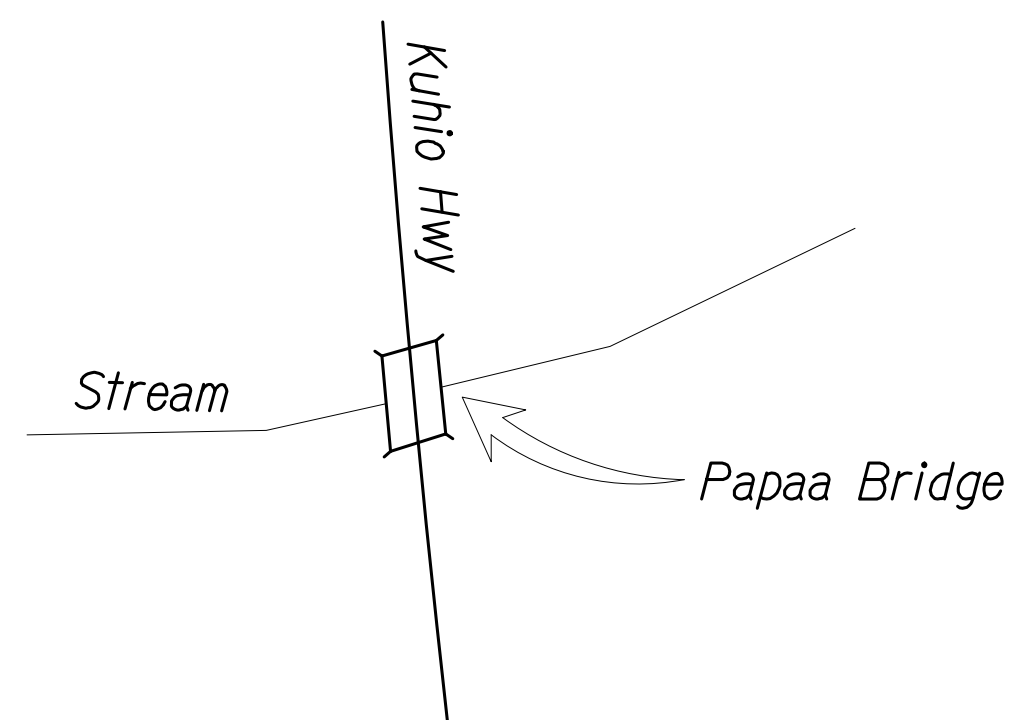
NAWILIWILI STREAM (LIHUE MILL) BRIDGES



HANAMAULU RIVER (VIADUCT) BRIDGE



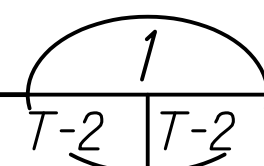
WAILUA RIVER  
PLANTATION BRIDGE




PAPAA STREAM BRIDGE

BRIDGE LOCATION MAPS

Not to Scale



ORIGINAL PLAN	SURVEY PLOTTED BY	DATE
	DRAWN BY	
	TRACED BY	
	NOTED BY	
NOTE BOOK	CHECKED BY	



*Michael P. Hunneman*  
EXPIRATION DATE OF THE LICENSE 4/30/2024  
THIS WORK WAS PREPARED BY  
ME OR UNDER MY SUPERVISION

STATE OF HAWAII  
DEPARTMENT OF TRANSPORTATION  
HIGHWAYS DIVISION

BRIDGE LOCATION  
MAPS

MINOR BRIDGE REPAIRS AT  
VARIOUS LOCATIONS, PART 1  
KAUAI, HAWAII  
PROJECT NO. HWY-K-02-23M

Scale: As Shown      Date: May 2023

T-3    SHEET No. 3    OF 41    SHEETS