

INDEX TO DRAWINGS	
SHEET NO.	DESCRIPTION
1	TITLE SHEET
2	STANDARD PLANS SUMMARY
3	GENERAL NOTES & LEGEND
4 - 6	WATER POLLUTION AND EROSION CONTROL NOTES
7 - 9	TRAFFIC SIGNAL ELECTRICAL NOTES & LEGEND & DETAILS
10 - 17	TRAFFIC SIGNAL PLANS
18 - 19	TRAFFIC SIGN DETAILS
20	TYPICAL TRAFFIC CONTROL PLAN AT INTERSECTION

STATE OF HAWAII

DEPARTMENT OF TRANSPORTATION

HIGHWAYS DIVISION

HONOLULU, HAWAII

"AS-BUILT"

PLANS FOR

TRAFFIC SIGNAL REHABILITATION

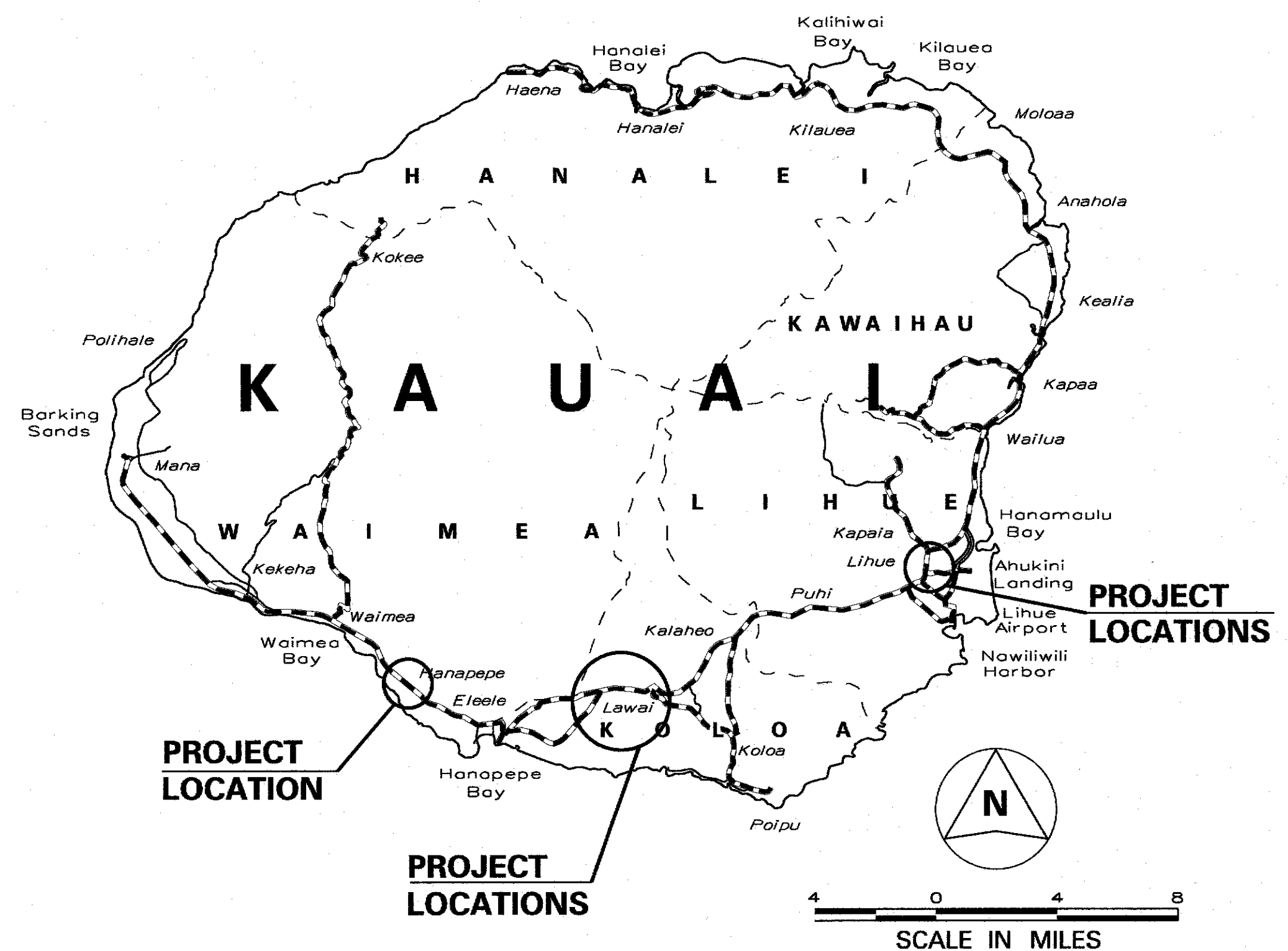
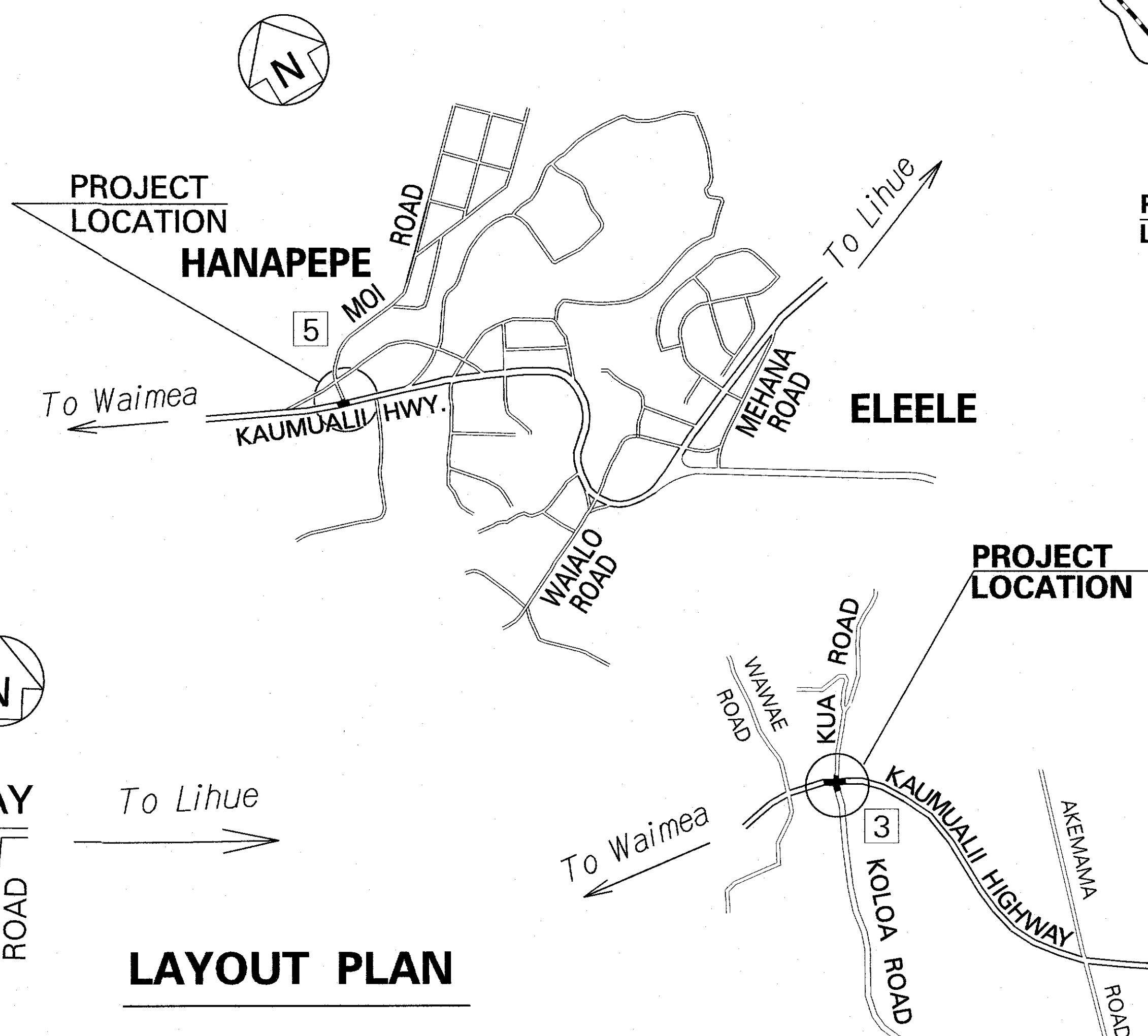
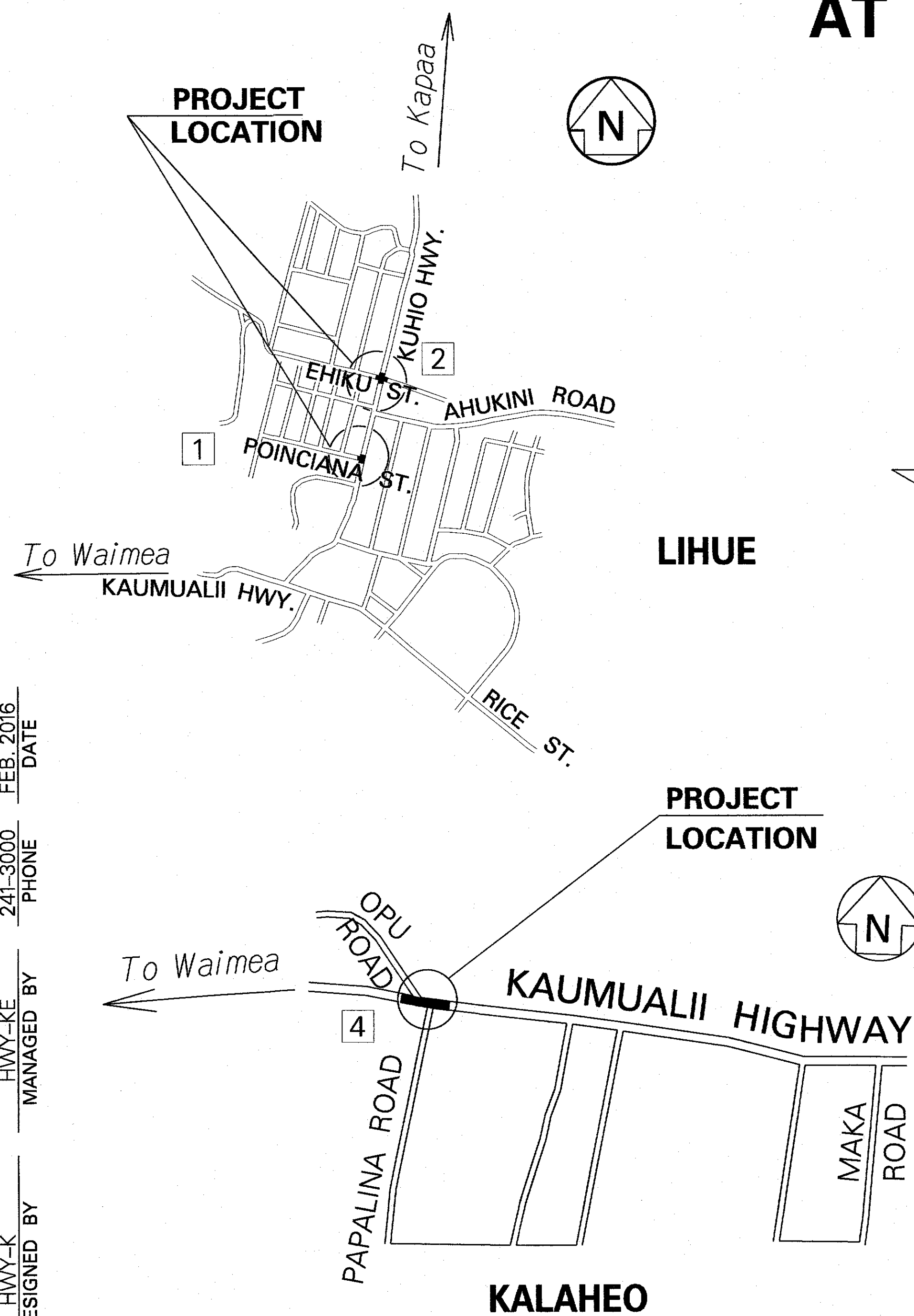
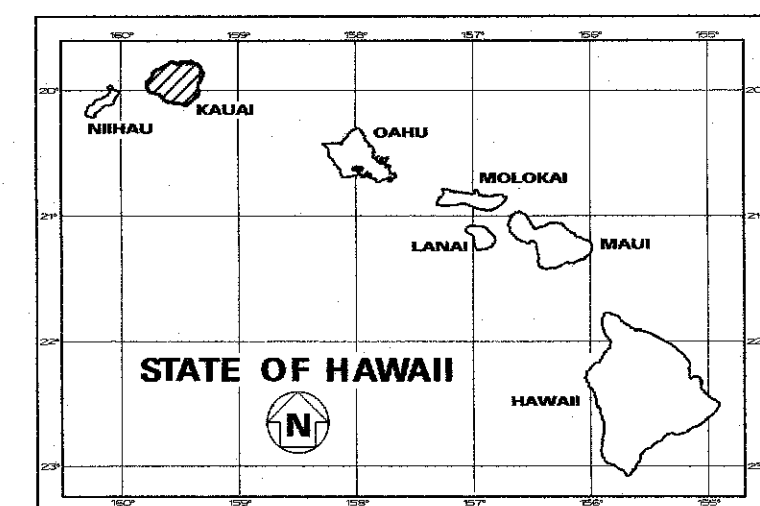
AT VARIOUS LOCATIONS, KAUAI

PROJECT NO. HWY-K-01-15M

DISTRICTS OF LIHUE, KOLOA, AND WAIMEA

ISLAND OF KAUAI

FED. ROAD DIST. NO.	STATE	PROJ. NO.	FISCAL YEAR	SHEET NO.	TOTAL SHEETS
HAWAII	HAW.	HWY-K-01-15M	2016	1	20



FEDERAL AID PROJECTS PREVIOUSLY CONSTRUCTED OR UNDER CONSTRUCTION				
1	MILE POST 0.28	TO MILE POST 0.36	(RTE. 56)	
2	MILE POST 0.47	TO MILE POST 0.53	(RTE. 56)	
3	MILE POST 10.16	TO MILE POST 10.54	(RTE. 50)	
4	MILE POST 11.71	TO MILE POST 11.77	(RTE. 50)	
5	MILE POST 16.77	TO MILE POST 16.84	(RTE. 50)	

DESIGNED BY

HWY-K

MANAGED BY

HWY-KE

PHONE

241-3000

DATE

FEB. 2016

ORIGINAL PLAN	SURVEY PLOTTED BY	DATE
DRAWN BY		
CHECKED BY		
NOTED BY		
QUANTITIES BY		
CHECKED BY		

CHANGES MADE DURING CONSTRUCTION HAVE BEEN INCORPORATED ON THESE PLANS EXCEPT CHANGES IN THE ORIGINAL THEORETICAL QUANTITIES. FOR ACTUAL QUANTITIES, REFER TO PROJECT LEDGER AND/OR COMPUTATION BOOK.

7/1/19

DATE

DEPARTMENT OF TRANSPORTATION

STATE OF HAWAII

APPROVED:

DIR. OF TRANSPORTATION

DATE

