

| INDEX TO DRAWINGS | |
|-------------------|---|
| SHEET NO. | DESCRIPTION |
| 1 | TITLE SHEET |
| 2 | STANDARD PLANS SUMMARY |
| 3 | GENERAL NOTES & LEGEND |
| 4 - 6 | WATER POLLUTION AND EROSION CONTROL NOTES |
| 7 - 13 | GUARDRAIL DETAILS & NOTES |
| 14 - 15 | ROADWAY PLAN |
| 16 | TRAFFIC SIGNING PLAN & NOTES |
| 17 | LOW SPEED UNDIVIDED HIGHWAY WORK ZONE SIGNING PLAN, NOTES & DETAILS |

STATE OF HAWAII

DEPARTMENT OF TRANSPORTATION

HIGHWAYS DIVISION

HONOLULU, HAWAII

"AS-BUILT" PLANS FOR

GUARDRAIL AND SHOULDER IMPROVEMENTS

AT VARIOUS LOCATIONS

KUHIO HIGHWAY, ROUTE 56 (M.P. 3.70)

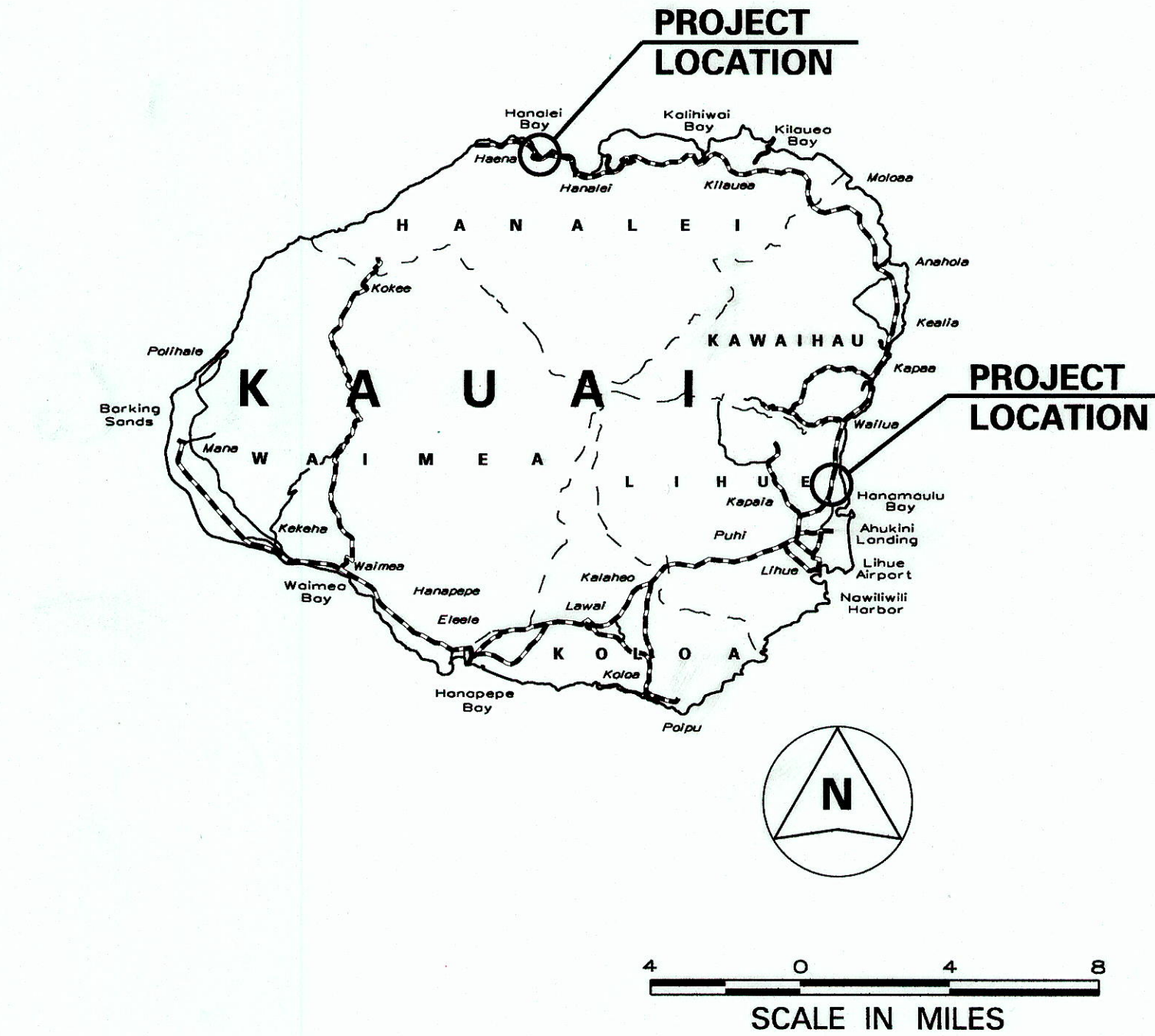
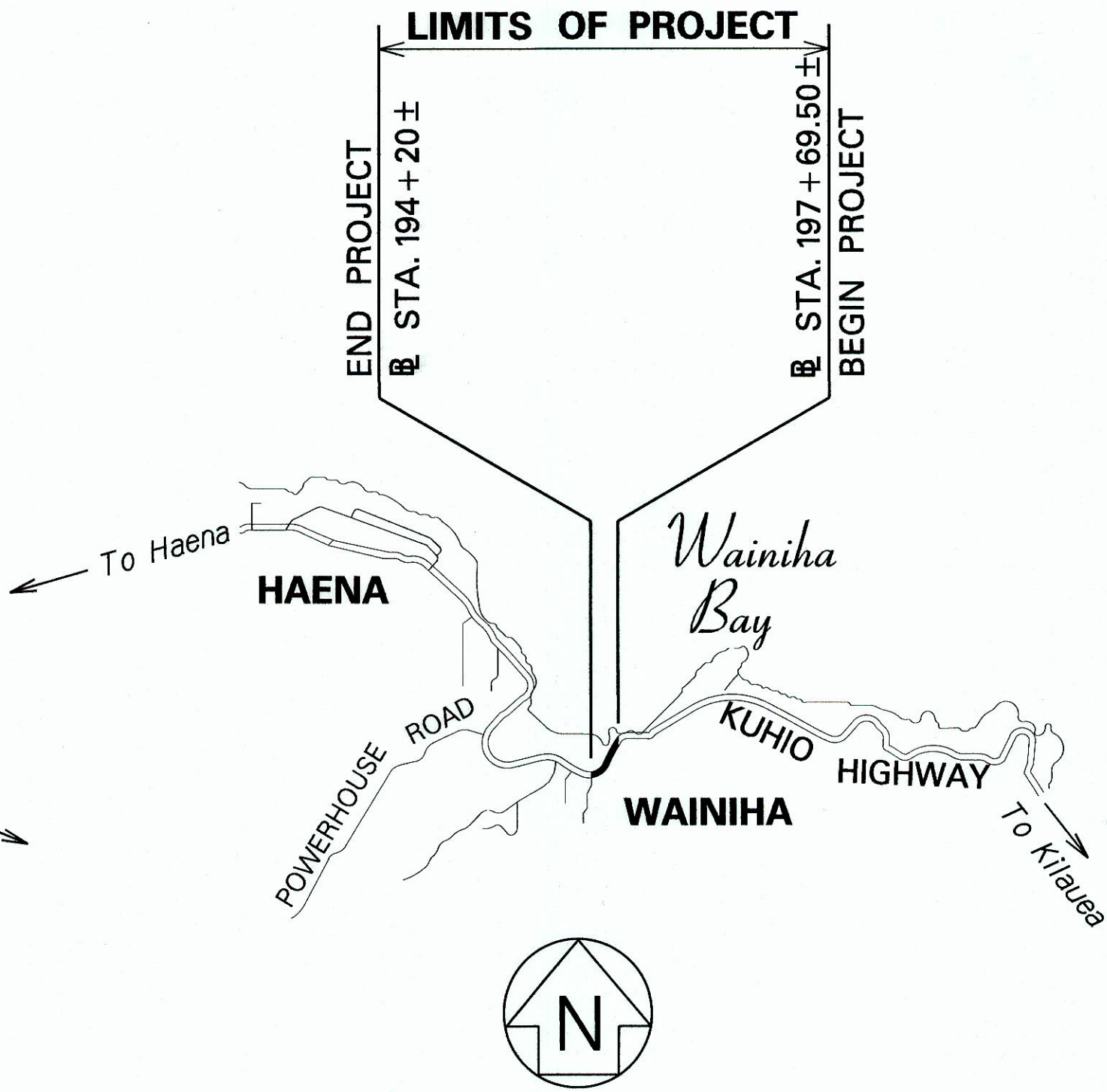
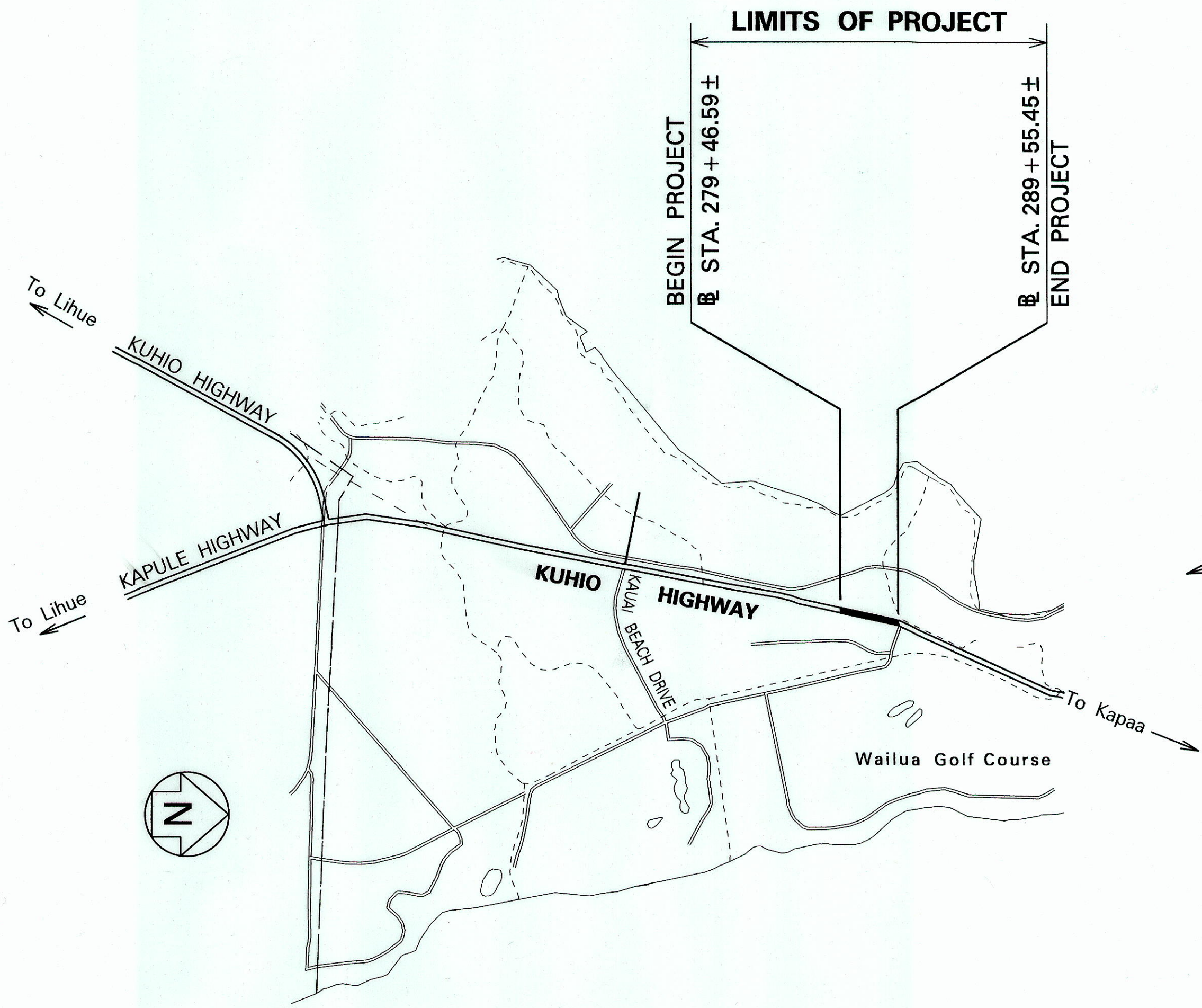
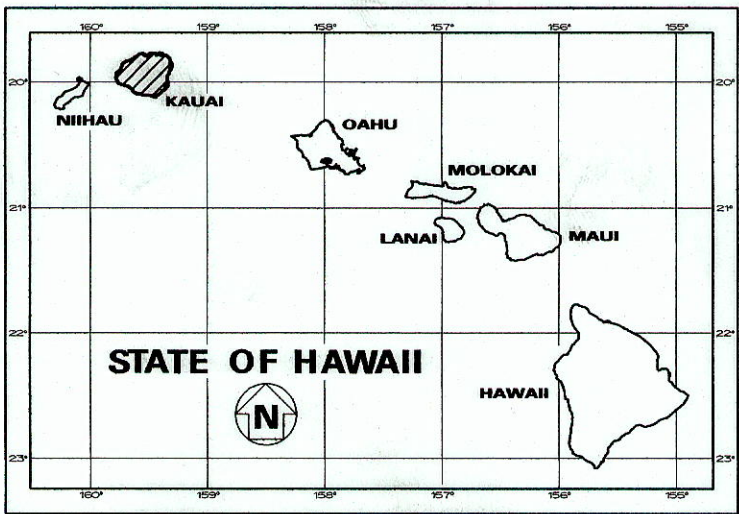

KUHIO HIGHWAY, ROUTE 560 (M.P. 6.25)

FEDERAL-AID PROJECT NO. STP-0700(067)

DISTRICTS OF LIHUE AND HANAIEI

ISLAND OF KAUAI

| FED. ROAD DIST. NO. | STATE | FED-AID PROJ. NO. | FISCAL YEAR | SHEET NO. | TOTAL SHEETS |
|---------------------|-------|-------------------|-------------|-----------|--------------|
| HAWAII | HAW. | STP-0700(067) | 2016 | 1 | 17 |



----- FEDERAL AID PROJECTS PREVIOUSLY CONSTRUCTED OR UNDER CONSTRUCTION
 MILE POST 3.70 (RTE. 56)
 MILE POST 6.25 (RTE. 560)

DESIGN DESIGNATION

| | KUHIO HIGHWAY (ROUTE 56), M.P. 3.70 | KUHIO HIGHWAY (ROUTE 560), M.P. 6.25 |
|------------|--|---|
| ADT (2013) | 33,400 | 4,700 |
| ADT (2023) | 40,200 | 6,100 |
| DHV | 3,220 | 610 |
| D | 60/40 | 55/45 |
| T | 2.0% | 2.5% |
| V | 40 M.P.H. | 25 M.P.H. |

CHANGES MADE DURING CONSTRUCTION HAVE BEEN INCORPORATED ON THESE PLANS EXCEPT CHANGES IN THE ORIGINAL THEORETICAL QUANTITIES. FOR ACTUAL QUANTITIES, REFER TO PROJECT LEDGER AND/OR COMPUTATION BOOK.
 William R. Hale June 24, 2017
 RESIDENT ENGINEER DATE

| DEPARTMENT OF TRANSPORTATION STATE OF HAWAII | |
|---|-----------------|
| APPROVED: | |
| BY DIR. OF TRANSPORTATION | 5/26/15 DATE |

HWY-K DESIGNED BY
 HWY-KE MANAGED BY
 241-3000 PHONE
 MAY 2016 DATE

LAYOUT PLAN
 NOT TO SCALE