

NOTES


- The extent of erosion mat shown here is in plan view. The Contractor shall account for changes in the slope and general topography to meet the coverage area shown.
- Remove all exist trees and vegetation within erosion mat limits, and grade back soil overhang at top of slope to provide smooth surface.
- Hydromulch immediately following grading work, and prior to erosion mat installation.
- Erosion mat shall overlap 6" min at edges & 2' min. at end splices. Stagger end splices 4' min. See sht 22 for details.
- Secure Anchor erosion mat w/ 4' Earth Anchor @ 4' o.c. staggered; See sht 22 for details.

Erosion Mat

Point	Highway Sta.	O/S Lt.	Point	Highway Sta.	O/S Lt.
M1	48+64.03	39.0	M10	50+44.71	45.3
M2	48+67.02	37.7	M11	50+59.83	48.0
<del>M3</del>	<del>48+98.25</del>	<del>32.1</del>	M12	50+70.72	45.5
<del>M4</del>	<del>49+24.50</del>	<del>30.2</del>	<del>M13</del>	<del>50+88.95</del>	<del>41.9</del>
M5	49+47.19	34.8	<del>M14</del>	<del>51+10.77</del>	<del>41.8</del>
<del>M6</del>	<del>49+60.52</del>	<del>34.6</del>	M15	51+32.00	43.9
<del>M7</del>	<del>49+76.08</del>	<del>33.9</del>	Erosion control mat		11,865 s.f.
<del>M8</del>	<del>49+97.62</del>	<del>37.3</del>	Earth anchors (4' long)		868 ea.
<del>M9</del>	<del>50+22.36</del>	<del>39.9</del>			

LEGEND FOR AS-BUILT POSTINGS	
	Squiggly line for as-built deletion
	Double line for as-built deletion
	Text for as-built posting

EarthTech  
A tyco International Ltd. Company

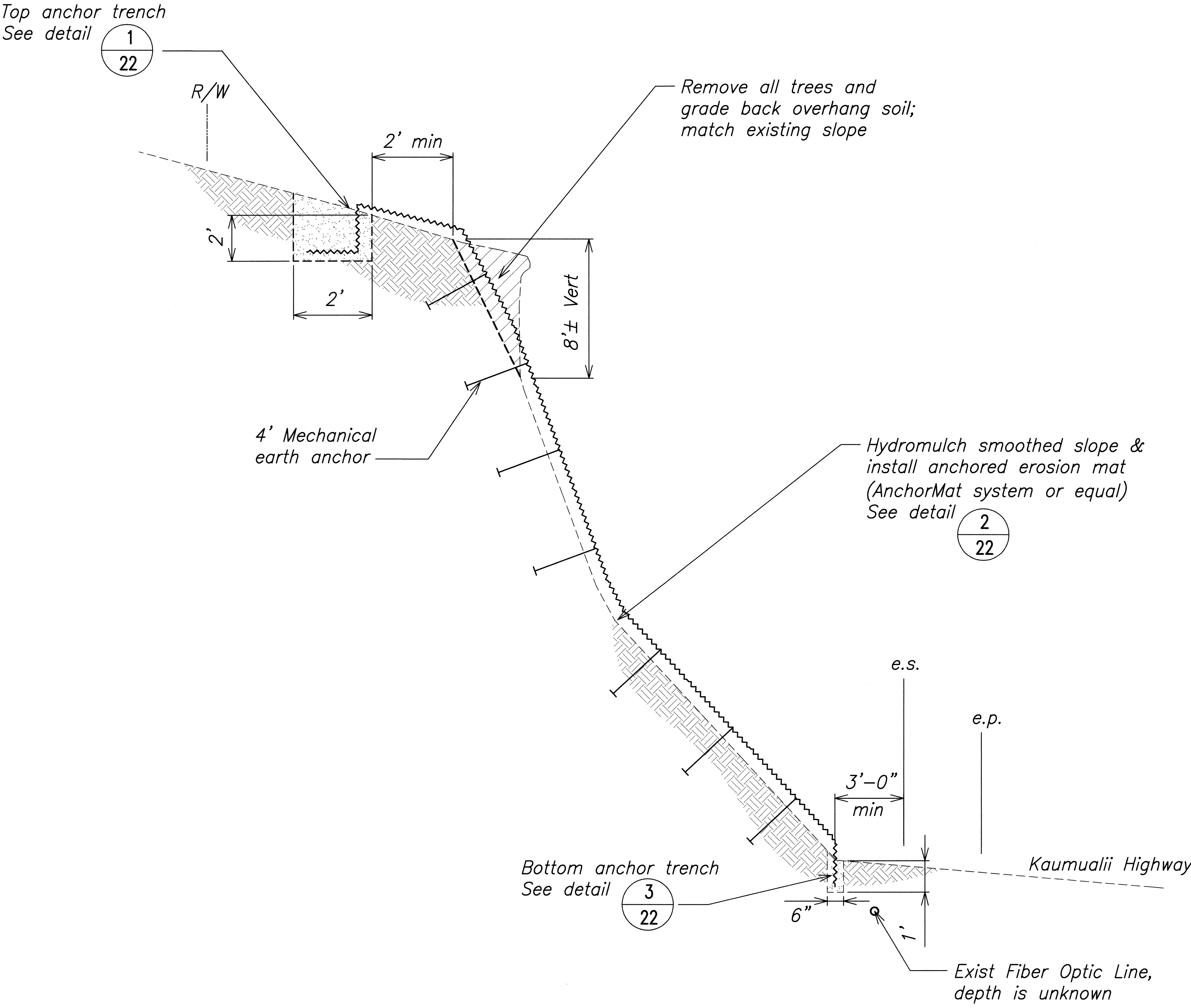


EXPIRATION DATE OF THE LICENSE: 4/30/2008  
THIS WORK WAS PREPARED BY ME OR UNDER MY SUPERVISION.

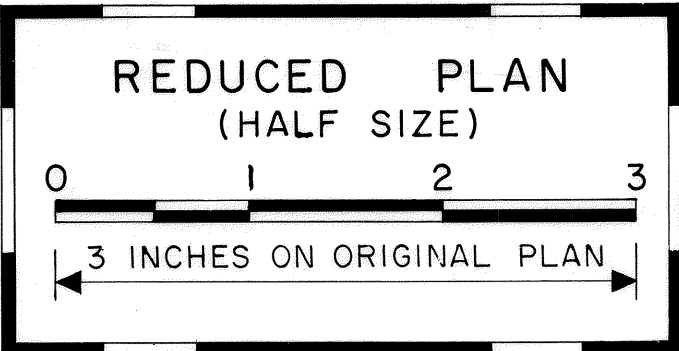
STATE OF HAWAII  
DEPARTMENT OF TRANSPORTATION  
HIGHWAYS DIVISION  
**MP 5.7**  
**SITE PLAN**  
**KAUMUALII HIGHWAY & RICE STREET,**  
**EMERGENCY SLOPE STABILIZATION**  
**PROJECT NO. HWY-K-06-07**  
Scale: As Noted Date: Apr 2007  
SHEET No. 1 OF 2 SHEETS

"AS-BUILT"


FED. ROAD DIST. NO.	STATE	PROJ. NO.	FISCAL YEAR	SHEET NO.	TOTAL SHEETS
KAUAI	HAWAII	HWY-K-06-07	2007	11	31



TYPICAL SECTION B  
NOT TO SCALE



EarthTech  
A tyco International Ltd. Company



STATE OF HAWAII  
DEPARTMENT OF TRANSPORTATION  
HIGHWAYS DIVISION  
MP 5.7  
TYPICAL SECTION B  
KAUMUALII HIGHWAY & RICE STREET,  
EMERGENCY SLOPE STABILIZATION  
PROJECT NO. HWY-K-06-07  
Scale: As Noted Date: Apr 2007  
SHEET No. 2 OF 2 SHEETS

ORIGINAL PLAN	SURVEY PLOTTED BY	DATE
NOTE BOOK	BRANDON WEAVER	
DESIGNED BY	RANDY HAMAMOTO	
QUANTITIES BY	BRANDON WEAVER	
CHECKED BY	ARIDIAN NIKOU	

U:\New\1000\1000-07-Kauai\Emergency Road\1000-07-Kauai\1000-07-Kauai.dwg 05/14/07 4:38 PM hawamot