

INDEX TO DRAWINGS	
SHEET NO.	DESCRIPTION
1	TITLE SHEET
2	STANDARD PLANS SUMMARY
3	GENERAL NOTES & LEGEND
<del>4</del>	<del>BRIDGE PLAN - WAIMEA BRIDGE</del>
5	BRIDGE PLAN - HANAPEPE BRIDGE
6	BRIDGE PLAN - KALIHIWAI BRIDGE
7	BRIDGE PLAN - KAPAA BRIDGE
8	TRAFFIC CONTROL PLAN

PLAN SHEET NO. 4 HAS BEEN DELETED FROM CONTRACT PLANS.  
NEW SHEET TOTAL = 7

STATE OF HAWAII

DEPARTMENT OF TRANSPORTATION

HIGHWAYS DIVISION

HONOLULU, HAWAII

"AS-BUILT"

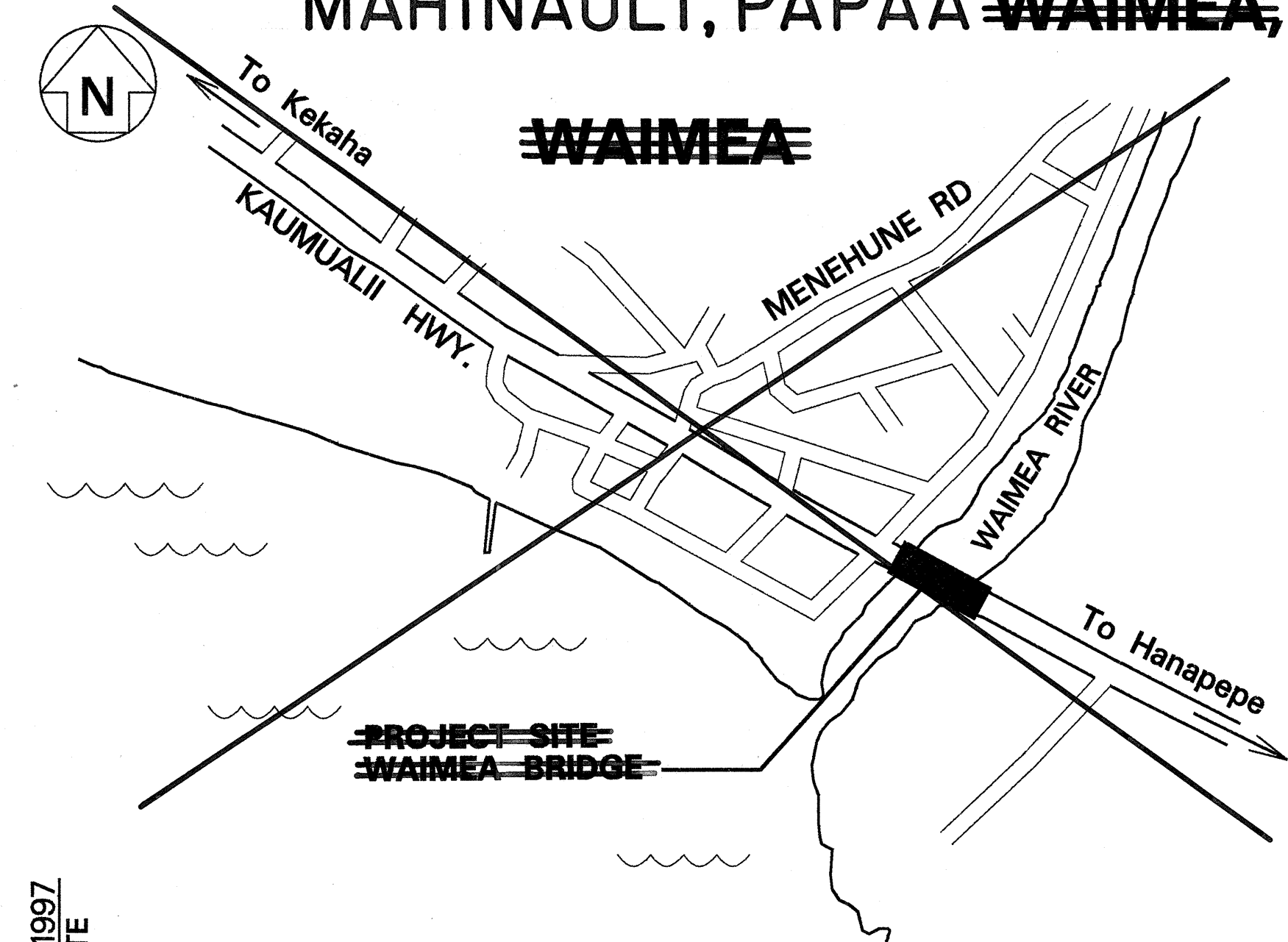
PLANS FOR

KAUMUALII HIGHWAY AND KUHIO HIGHWAY

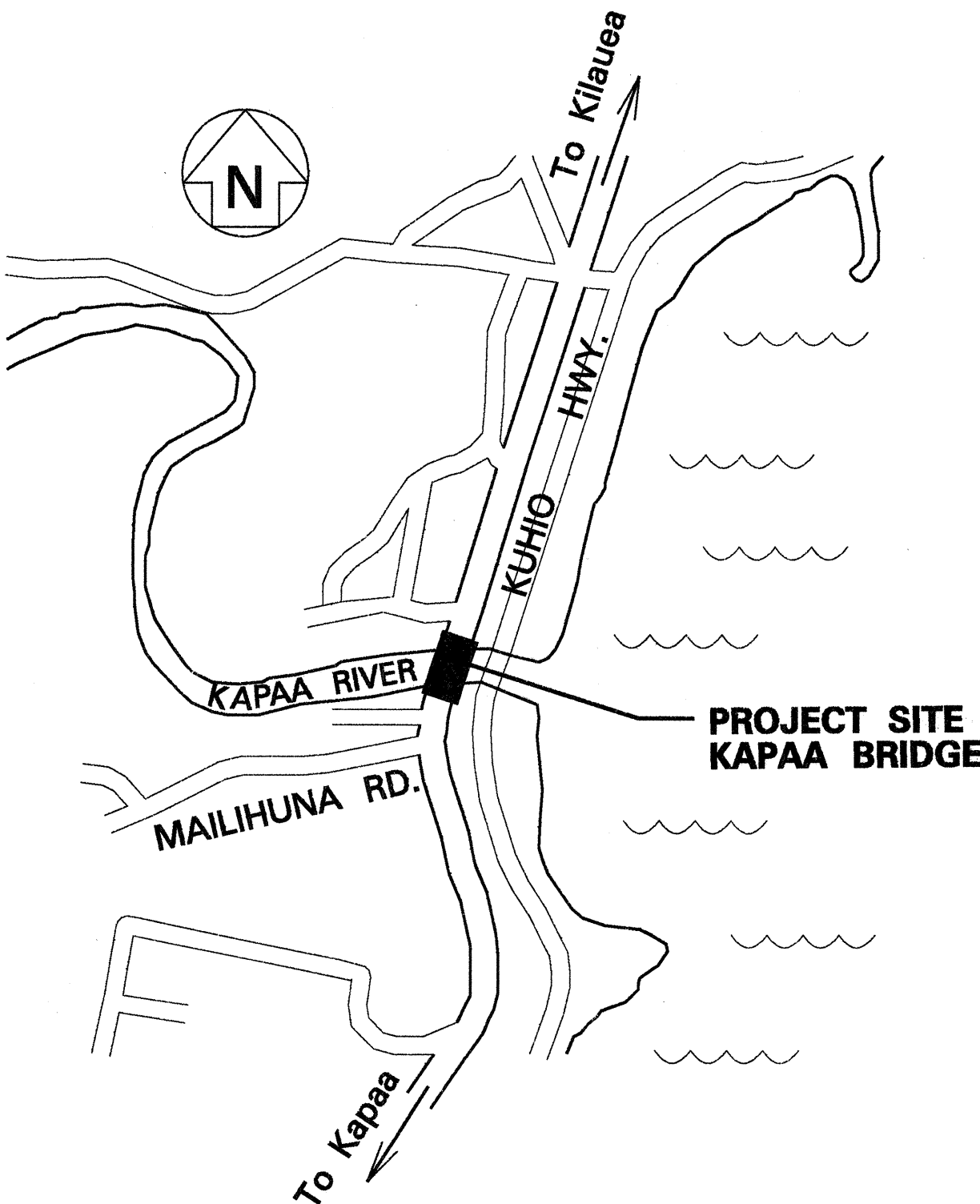
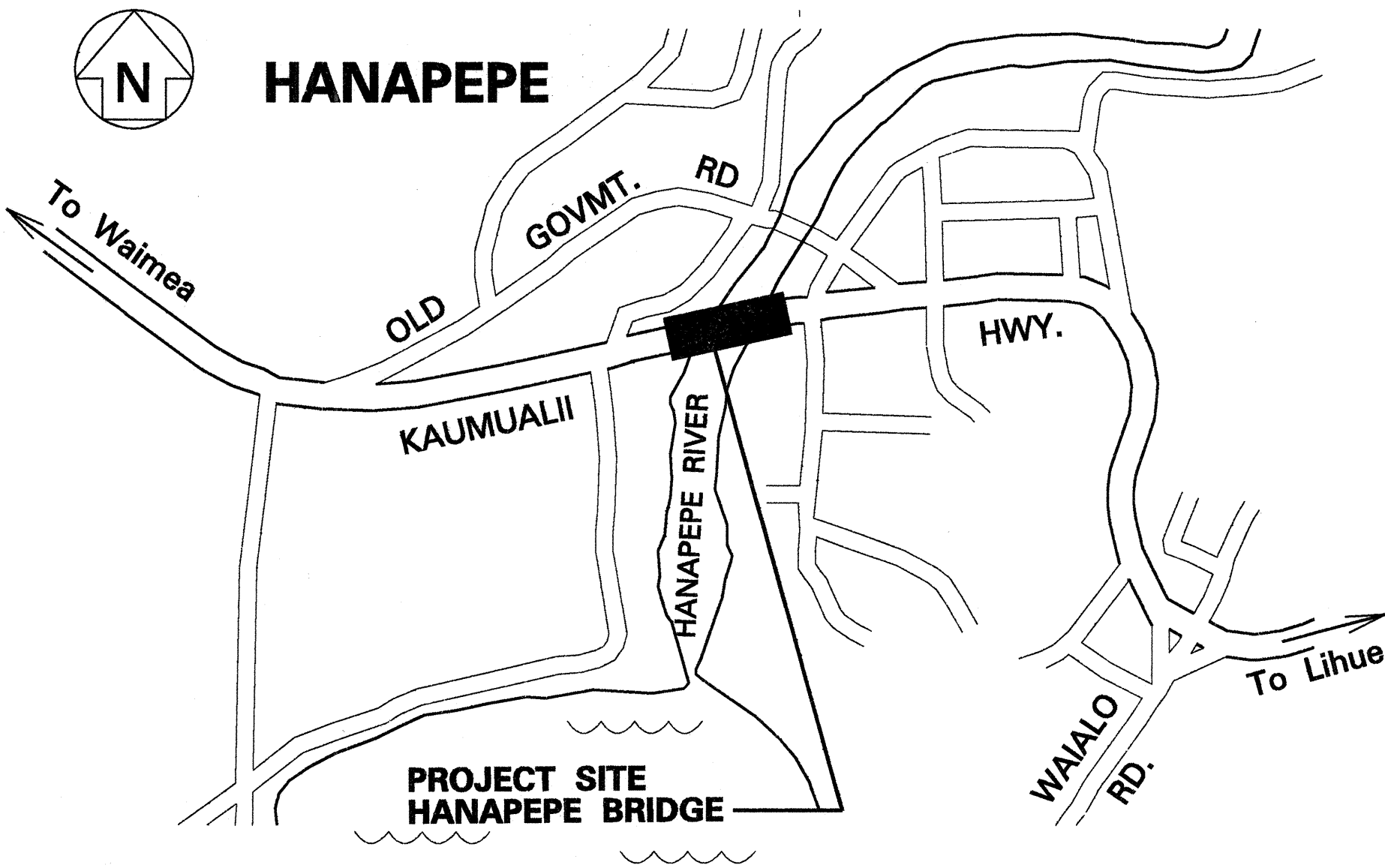
AAKUKUI, MAHINAULI, PAPAA ~~WAIMEA~~, HANAPEPE, KALIHIWAI AND KAPAA BRIDGES

PROJECT NO. HWY-K-03-97M

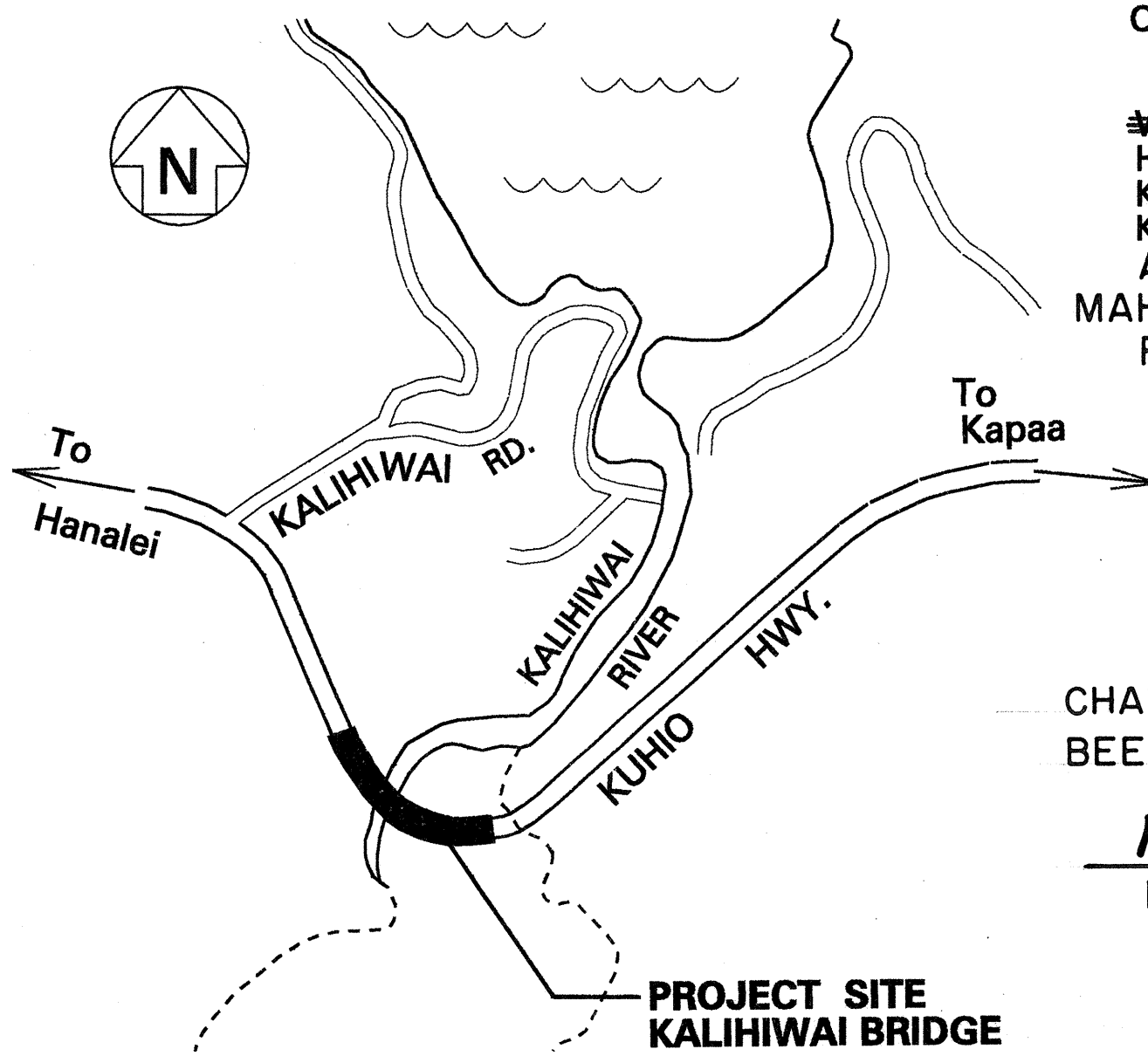
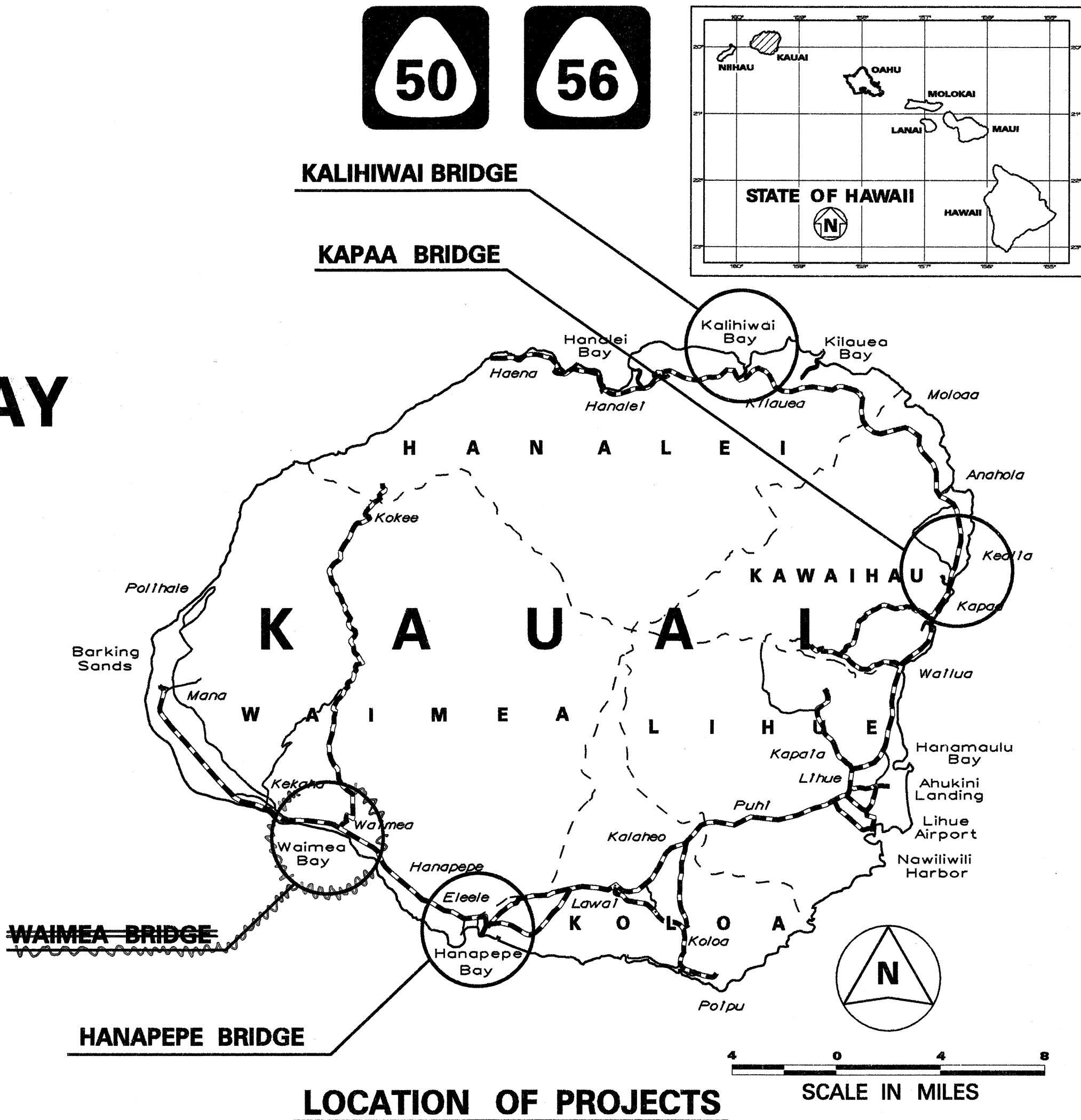
DISTRICTS OF WAIMEA, KAWAIHAU AND HANAIEI  
ISLAND OF KAUAI



HWY-K  
DESIGNED BY  
J. FUJIMOTO  
P.S. & E. BY  
587-2249  
PHONE  
MAY, 1997  
DATE



LOCATION PLANS  
Not to Scale



FEDERAL AID PROJECTS PREVIOUSLY CONSTRUCTED OR UNDER CONSTRUCTION	
<del>WAIMEA BRIDGE</del>	<del>MILE POST 21.37</del>
HANAPEPE BRIDGE	MILE POST 16.61
KALIHIWAI BRIDGE	MILE POST 25.03
KAPAA BRIDGE	MILE POST 9.86
AAKUKUI BRIDGE	MILE POST 21.09
MAHINAULI BRIDGE	MILE POST 20.42
PAPAA BRIDGE	MILE POST 15.80

CHANGES MADE DURING CONSTRUCTION HAVE BEEN NOTED ON THESE PLANS AND CHECKED BY:

*John M. ...* 10/12/98  
RESIDENT ENGINEER DATE

DEPARTMENT OF TRANSPORTATION STATE OF HAWAII	
APPROVED:	
<i>...</i>	6-5-97
DIR. OF TRANSPORTATION	DATE

FED. ROAD DIST. NO.	STATE	PROJ. NO.	FISCAL YEAR	SHEET NO.	TOTAL SHEETS
HAWAII	HAW.	HWY-K-03-97M	1997	1	8

