



INDEX TO DRAWINGS	
SHEET NO.	DESCRIPTION
1	TITLE SHEET
2	TYPICAL SECTION
3	GENERAL NOTES & MISC. DETAIL
4	PAVEMENT MARKING SUMMARY
5-7	PLANS - SECTION 1 ANAHOLA TO ALIOMANU
8	PLANS - SECTION 2 WAINIHA TO LUMAHAI
9	GUARD RAIL CONNECTIONS AT ANAHOLA BRIDGE
10-17	STANDARD DETAILS



STATE OF HAWAII

DEPARTMENT OF TRANSPORTATION

HIGHWAYS DIVISION

"AS-BUILT"

PLANS FOR

HIGHWAY RESURFACING AT

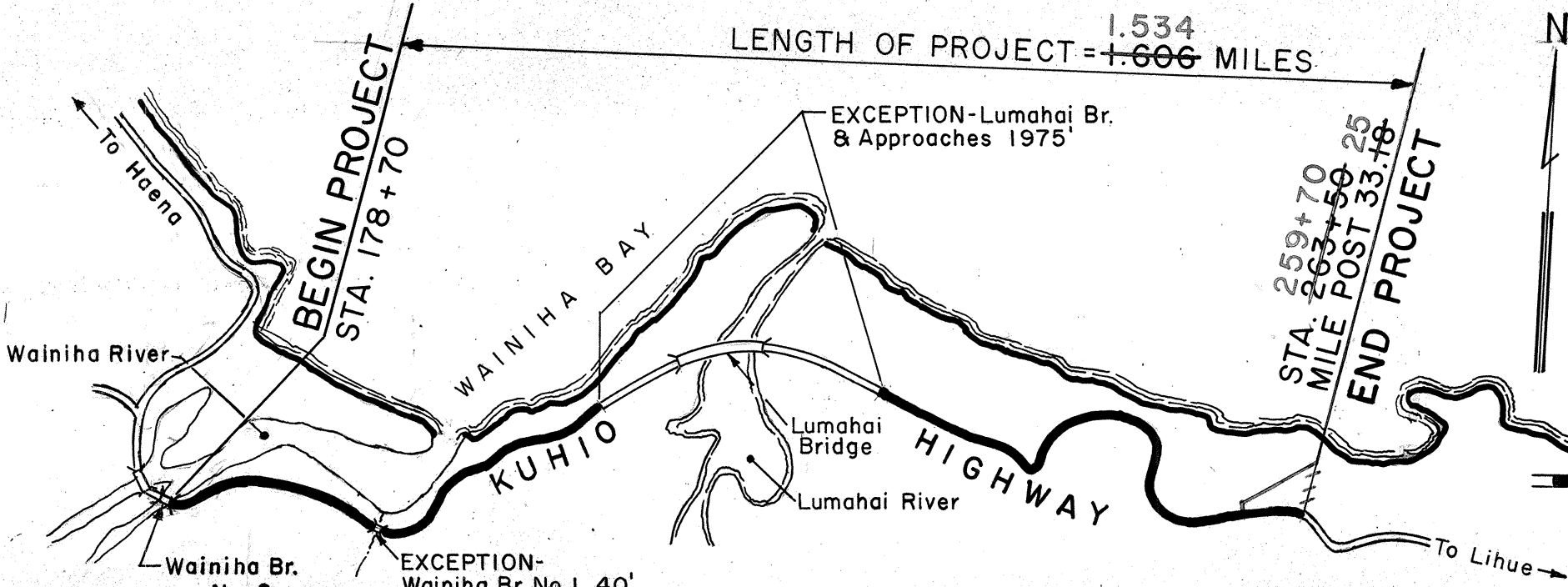
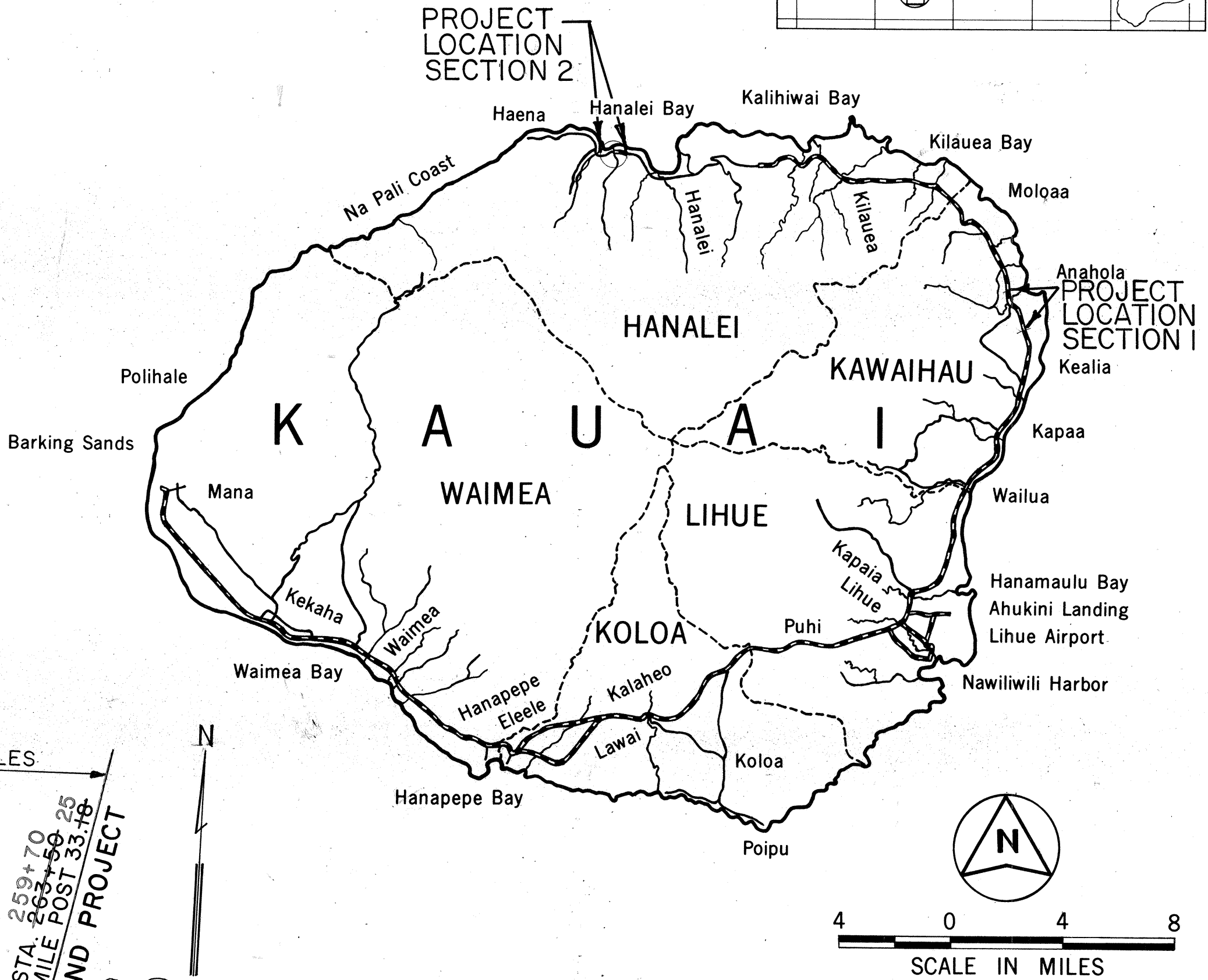
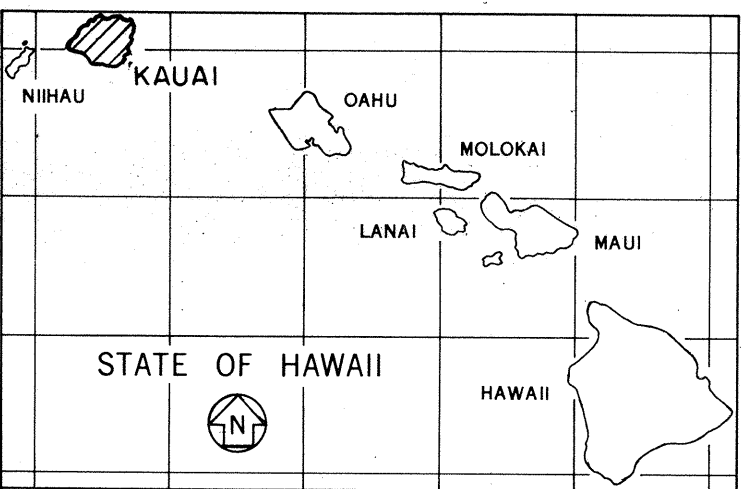

VARIOUS LOCATIONS ON KAUAI

FEDERAL AID PROJECT NO. FR-0700(22)

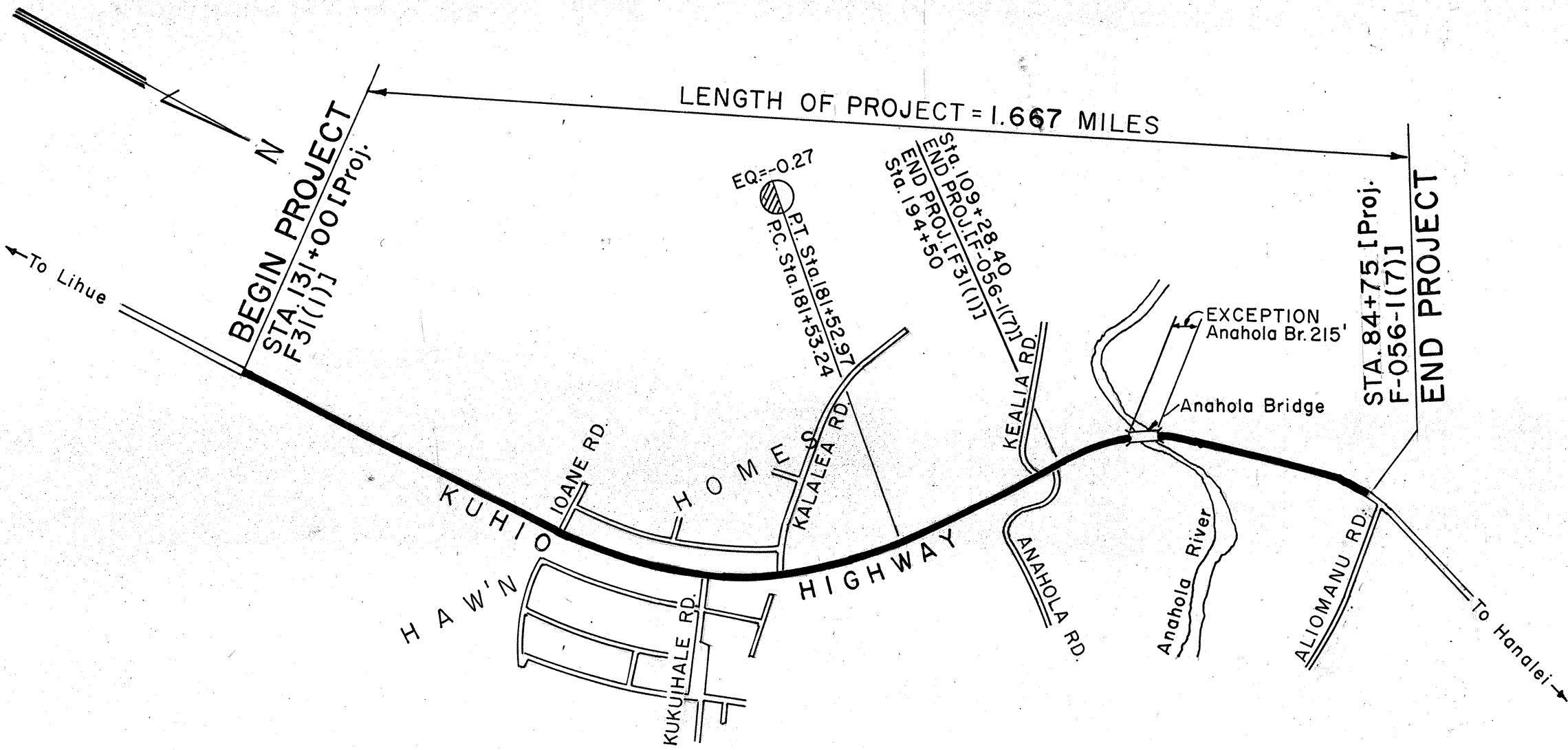
DISTRICTS OF KAWAIHAU & HANAIEI

ISLAND OF KAUAI

FED. ROAD DIST. NO.	STATE	FED. AID PROJ. NO.	FISCAL YEAR	SHEET NO.	TOTAL SHEETS
HAWAII	HAW.	FR-0700(22)	1983	1	17



WAINIHA TO LUMAHAI  
SECTION 2



ANAHOLA TO ALIOMANU  
SECTION 1

LAYOUT OF PROJECT  
SCALE: 1"= 1000'

CHANGES MADE DURING CONSTRUCTION HAVE BEEN INCORPORATED ON THESE PLANS EXCEPT CHANGES IN THE ORIGINAL THEORETICAL QUANTITIES. FOR ACTUAL QUANTITIES, REFER TO PROJECT LEDGER AND/OR COMPUTATION BOOK.

Donald Nagamine  
RESIDENT ENGINEER

5-3-84  
DATE

DESIGN CLASSIFICATION

	SECTION 1 ANAHOLA TO ALIOMANU	SECTION 2 WAINIHA TO LUMAHAI
CURRENT ADT (1983)	5,100	2,000
DESIGN ADT (1993)	6,400	2,950
DHV	600	300
D	55/45	55/45
T	5.5	9.0

DEPARTMENT OF TRANSPORTATION  
FEDERAL HIGHWAY ADMINISTRATION

APPROVED:

for DIVISION ADMINISTRATOR

5/10/83  
DATE

DEPARTMENT OF TRANSPORTATION  
STATE OF HAWAII

APPROVED:

DIRECTOR OF TRANSPORTATION

4/22/83  
DATE