DIST. NO.	STATE	PROJ. NO.	FISCAL YEAR	SHEET NO.	TOTAL SHEETS
HAWAII	HAW.	56A-02-72	1975	1	31

INDEX TO DRAWINGS

SHEET NO	DESCRIPTION
1	TITLE SHEET
2-4	TYPICAL SECTIONS & MISC. DETAILS
5-6	PLANS - AHUKINI ROAD
7-8	PLANS - LAUKONA STREET
9-10	PLANS - KUAMOO ROAD
11-12	PLANS - HALEILIO ROAD
13-25	STANDARD DETAILS
26-31	CROSS SECTIONS

STATE OF HAWAII

DEPARTMENT OF TRANSPORTATION

HIGHWAYS DIVISION

AS BUILT

PLANS FOR

KAUAI BELT ROAD - SAFETY IMPROVEMENTS, VICINITY OF AHUKINI RD., OXFORD ST., EHIKU ST., LAUKONA ST., KUAMOO RD. AND HALEILIO RD.

PROJECT NO. 56A-02-72

DISTRICTS OF LIHUE AND KAWAIHAU

ISLAND OF KAUAI

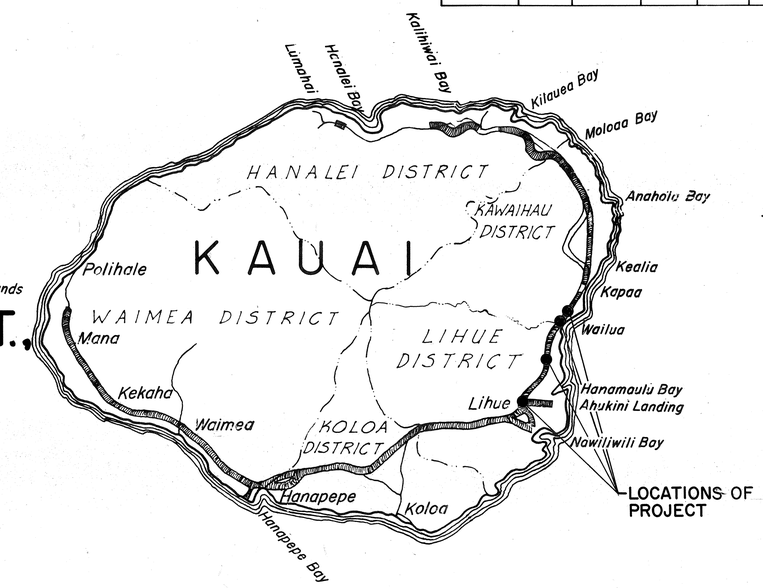

FEDERAL AID PROJECTS PREVIOUSLY CONSTRUCTED OR UNDER CONSTRUCTION

NOTE:

ALL CHANGES MADE DURING CONSTRUCTION HAVE BEEN INCORPORATED ON THESE PLANS EXCEPT CHANGES IN THE ORIGINAL THEORETICAL QUANTITIES

Steven Kyono 7/5/77

PROJECT ENGINEER DATE

Kauai District
Designed By R. MIKAMI PS&E By 548-7534 Phone-Loc OCT. 24, 1975 Date

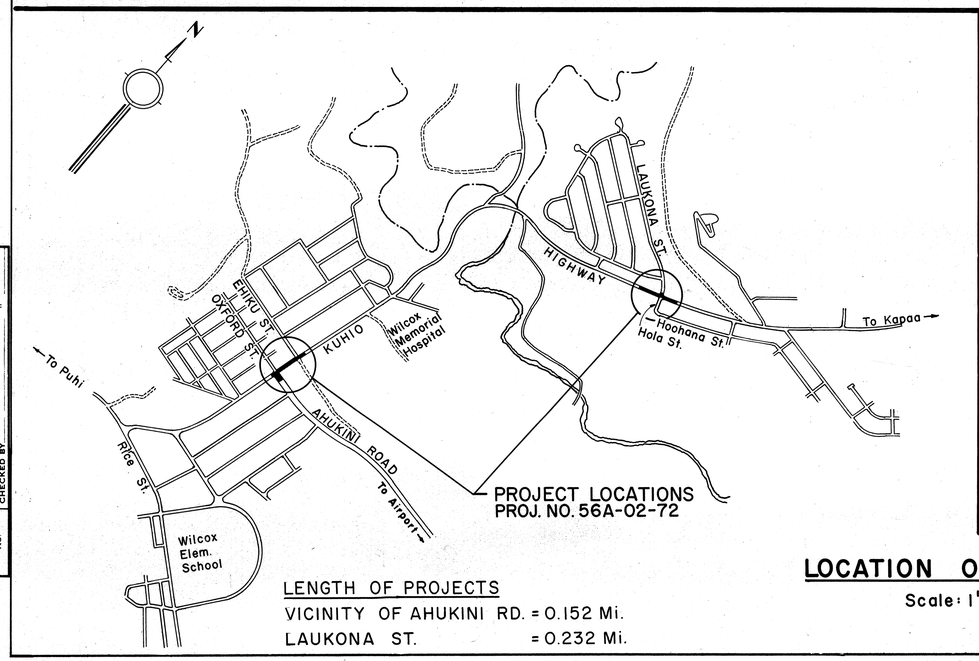

LENGTH OF PROJECTS

VICINITY OF AHUKINI RD. = 0.152 Mi.

LAUKONA ST. = 0.232 Mi.

LOCATION OF PROJECTS

Scale: 1" = 1000'

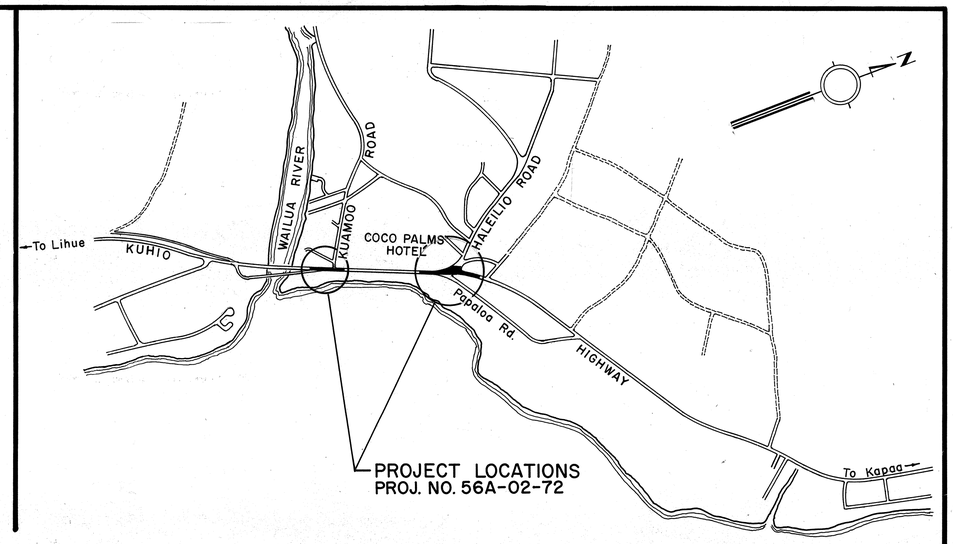

LENGTH OF PROJECTS

KUAMOO RD. = 0.152 Mi.

HALEILIO RD. = 0.163 Mi.

ORIGINAL PLAN	SURVEY PLOTTED BY	DATE
	DESIGNED BY	
	DRAWN BY	
	TRACED BY	
NOTE BOOK	QUANTITIES BY	
No.	QUANTITIES CHECKED BY	
	CHECKED BY	

D-9-6

DEPARTMENT OF TRANSPORTATION
STATE OF HAWAII

APPROVED:

for R. Higashionna 10-31-75

DIR. OF TRANSPORTATION DATE

PRINTED ON UHLFELDER 150M AGEPROOF