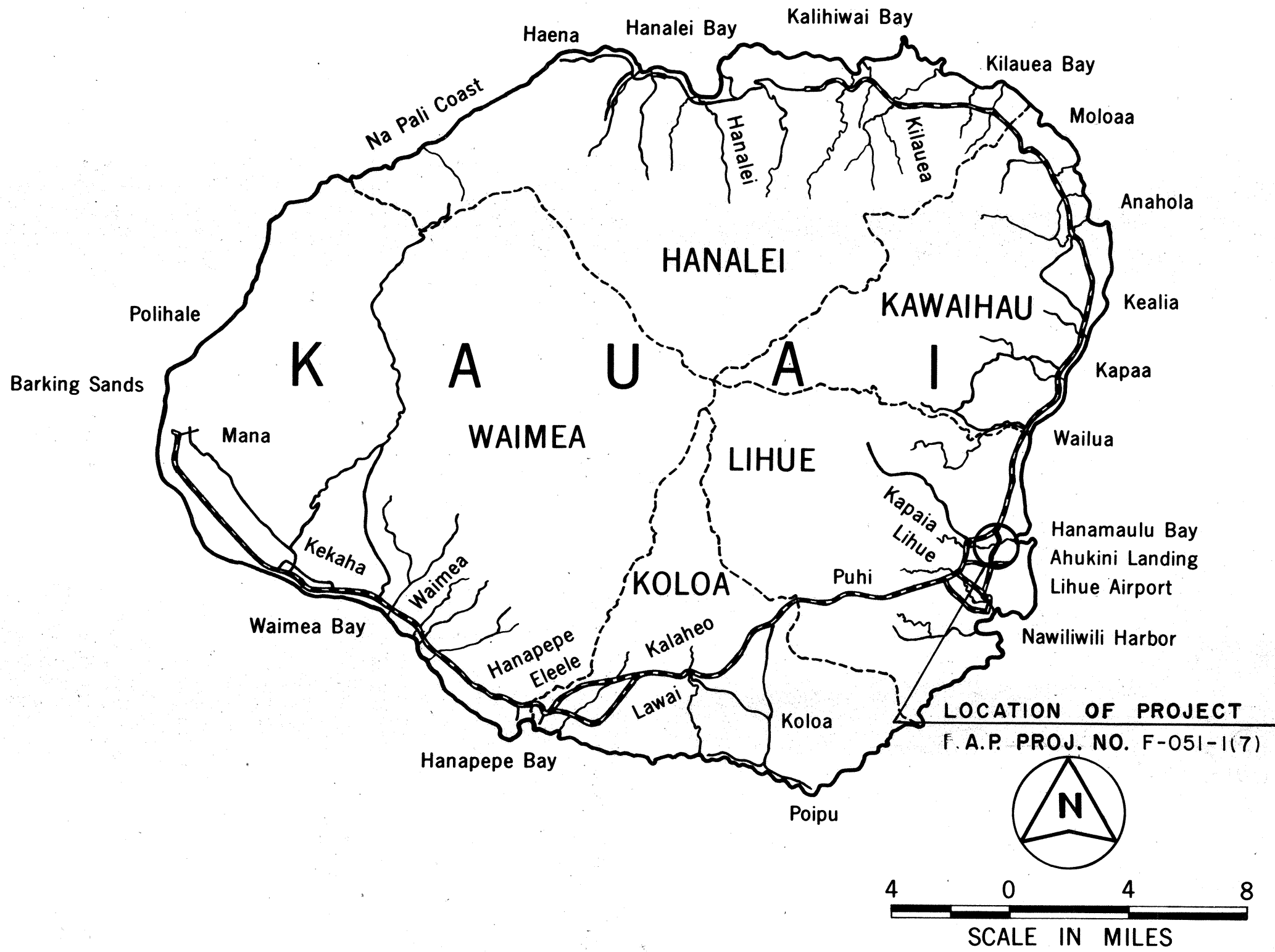
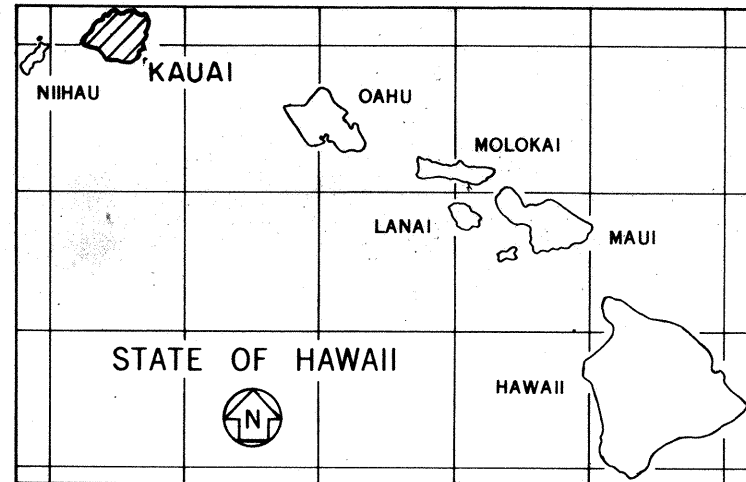


INDEX TO DRAWINGS	
SHEET NO.	DESCRIPTION
1 - 2	TITLE SHEET & STANDARD PLANS SUMMARY
3 - 6	TYPICAL ROADWAY SECTIONS
7 - 28	ROADWAY PLANS
29	ROADWAY DETAILS
30 - 58	DRAINAGE PLANS
59 - 77	DRAINAGE DETAILS
78 - 79	TRAFFIC SIGNAL PLANS
80 - 82	ELECTRICAL PLANS
83 - 88	TRAFFIC SIGNS, STRIPING, & MARKING PLANS & DET.
89 - 108	DETOUR PLANS
109 - 114	EROSION CONTROL PLANS
115 - 164	CROSS SECTIONS

STATE OF HAWAII  
DEPARTMENT OF TRANSPORTATION  
HIGHWAYS DIVISION  
"AS-BUILT"  
PLANS FOR  
HANAMAULU ROAD AND APPROACHES  
HANAMAULU - AHUKINI CUTOFF ROAD  
(AHUKINI ROAD TO KAUAI HARDWOODS)  
FEDERAL AID PROJECT NO. F-051-1(7)  
DISTRICT OF LIHUE  
ISLAND OF KAUAI

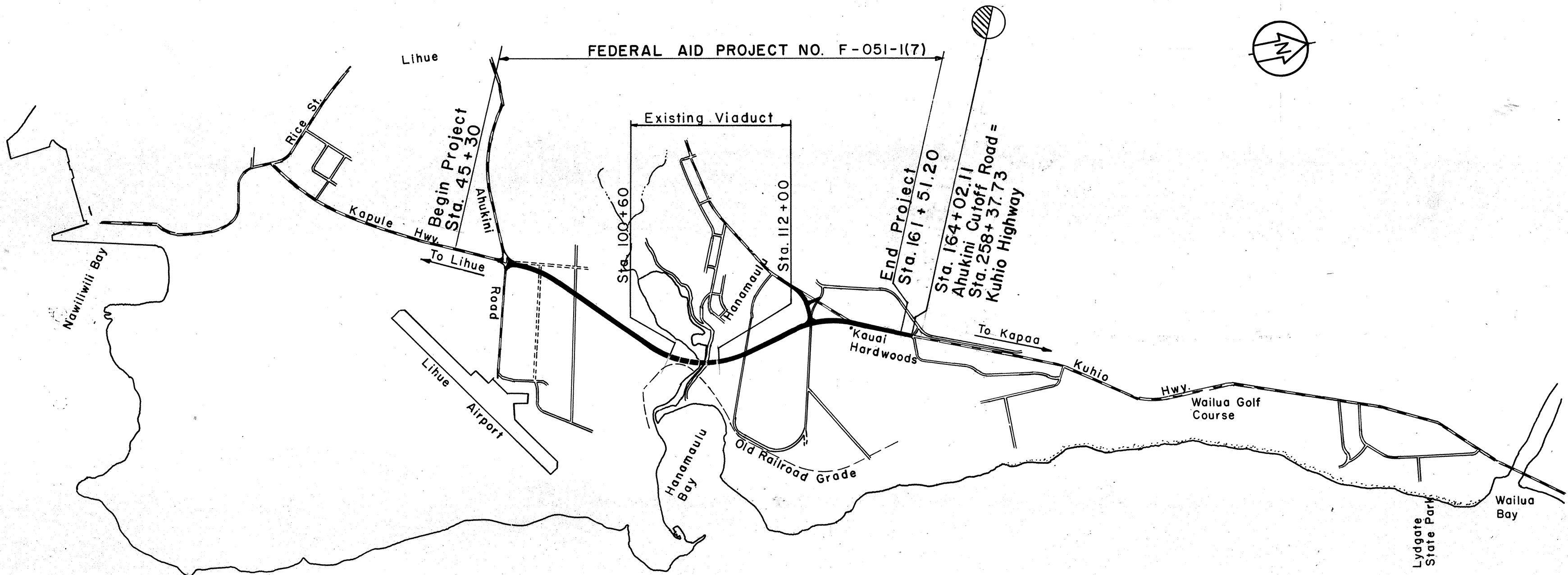
FED. ROAD DIST. NO.	STATE	FED. AID PROJ. NO.	FISCAL YEAR	SHEET NO.	TOTAL SHEETS
HAWAII	HAW.	F-051-1(7)	1987	1	164



FEDERAL AID PROJECTS PREVIOUSLY CONSTRUCTED OR UNDER CONSTRUCTION

CHANGES MADE DURING CONSTRUCTION HAVE BEEN INCORPORATED ON THESE PLANS EXCEPT CHANGES IN THE ORIGINAL THEORETICAL QUANTITIES. FOR ACTUAL QUANTITIES, REFER TO PROJECT LEDGER AND/OR COMPUTATION BOOK.

*Stephen M. Mink* Jan. 17, 1991  
RESIDENT ENGINEER DATE



LAYOUT OF PROJECT  
Scale: 1" = 2000'

GROSS LENGTH OF PROJECT ..... 10,440'  
BRIDGES OVER 20.00' SPAN ..... EXIST.  
NET LENGTH OF ROADWAY ..... 10,440'

DESIGN CLASSIFICATION

ADT(1981) ..... 13089  
ADT(2001) ..... 24077  
DHV ..... 1,926  
D ..... 70/30  
T ..... 2.5%  
V ..... 50 MPH

DEPARTMENT OF TRANSPORTATION  
FEDERAL HIGHWAY ADMINISTRATION  
APPROVED: *W. Arthur* 9/16/86  
DIVISION ADMINISTRATOR DATE

DEPARTMENT OF TRANSPORTATION  
STATE OF HAWAII  
APPROVED: *David D. Poon* 8/26/86  
DIR. OF TRANSPORTATION DATE

Wilson Okamoto & Assoc. DESIGNED BY  
Herbert Tao P. S. & E. BY  
548-6932 PHONE  
Aug., 1986 DATE

00-A-5-6