

INDEX TO DRAWINGS	
SHEET NO.	DESCRIPTION
1	TITLE SHEET
2	STANDARD PLANS SUMMARY
3	GENERAL NOTES AND LEGEND
4 - 6	TYPICAL SECTIONS
7 - 8	ROADWAY PLAN
9	PROFILE - HALEWILI ROAD AND OLU PUA GARDENS ROAD
10	GEOMETRICS & ROAD GRADES
11 - 13	UTILITY PLANS AND DETAILS
14 - 17	DRAINAGE DETAILS
18 - 19	WALL RELOCATION & SIGN RELOCATION
20	PAVEMENT MARKING LEGEND DETAILS AND NOTES
21 - 22	PAVEMENT MARKING AND SIGNING PLAN
23	SIGN DETAILS
24	TRAFFIC SUMMARIES
25	PAVEMENT MARKING SUMMARY
26 - 29	CROSS SECTIONS

STATE OF HAWAII

DEPARTMENT OF TRANSPORTATION

HIGHWAYS DIVISION

HONOLULU, HAWAII

"AS-BUILT"

PLANS FOR

KAUMUALII HIGHWAY

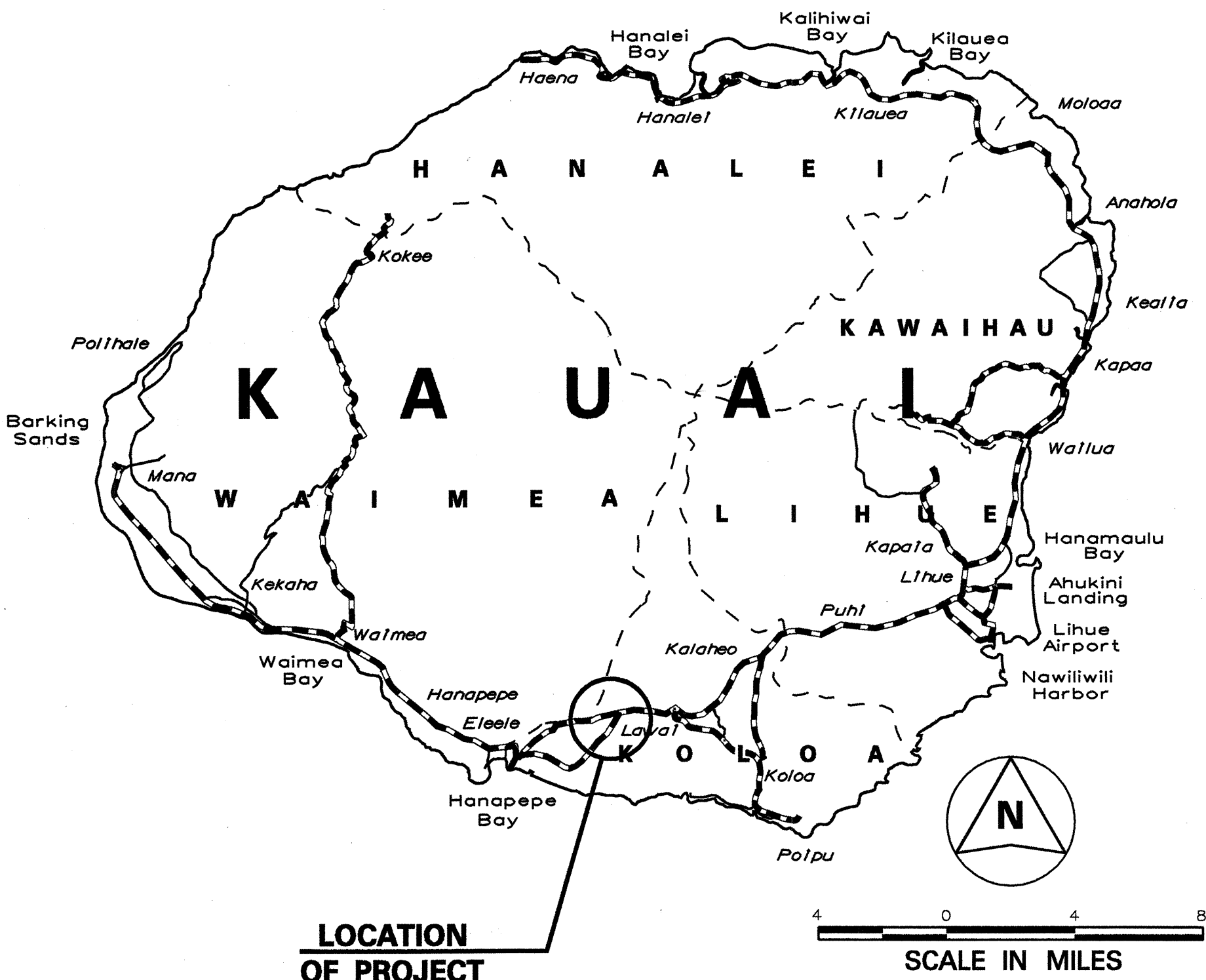
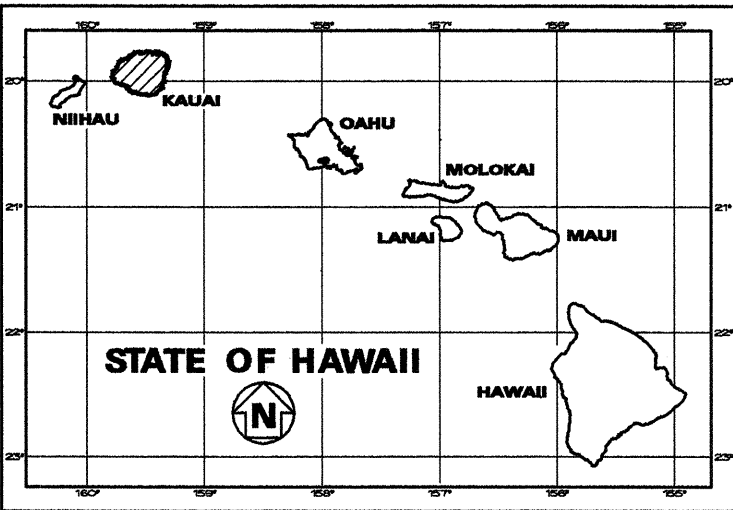
IMPROVEMENTS AT HALEWILI ROAD

FEDERAL AID PROJECT NO. STP-050-1(9)

DISTRICT OF KOLOA

ISLAND OF KAUAI

FED. ROAD DIST. NO.	STATE	FED. AID PROJ. NO.	FISCAL YEAR	SHEET NO.	TOTAL SHEETS
HAWAII	HAW.	STP-050-1(9)	1995	1	29

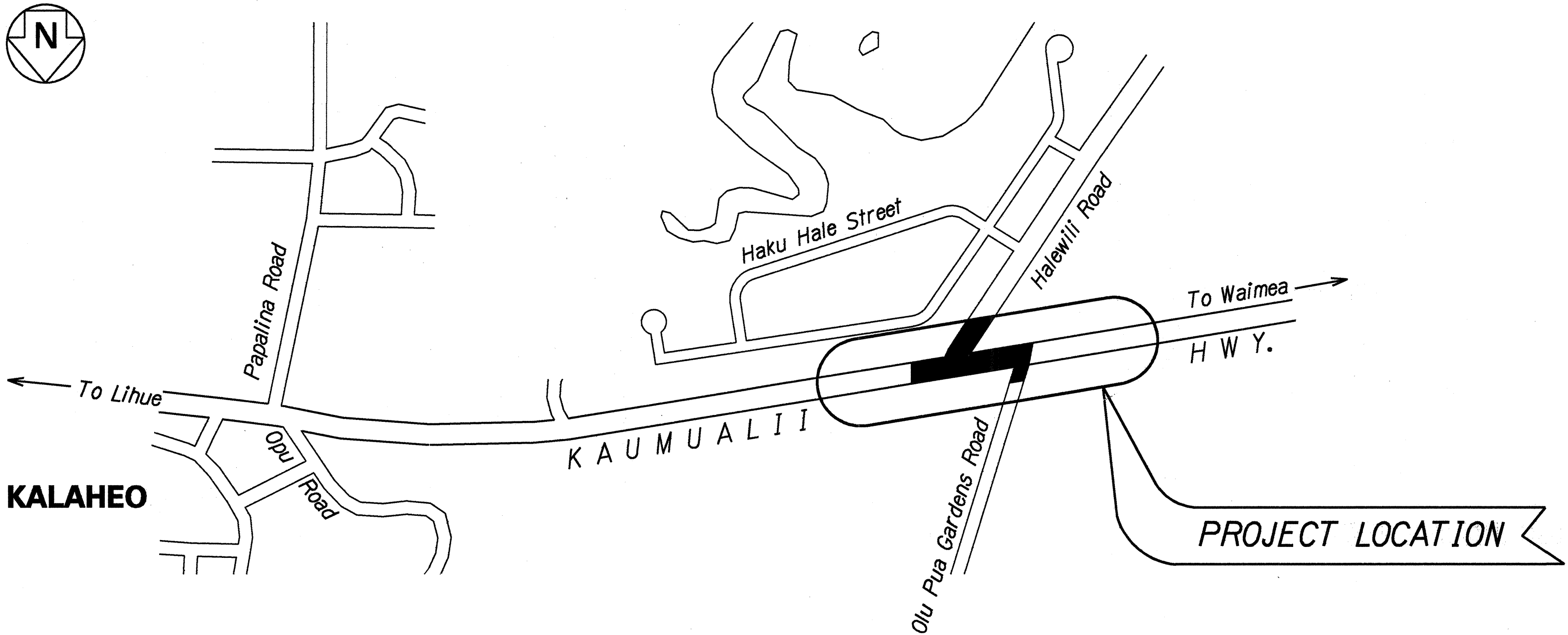


----- FEDERAL AID PROJECTS PREVIOUSLY CONSTRUCTED OR UNDER CONSTRUCTION

KAUMUALII HIGHWAY MILE POST 12.17 TO MILE POST 12.42
HALEWILI ROAD MILE POST 0.00 TO MILE POST 0.09

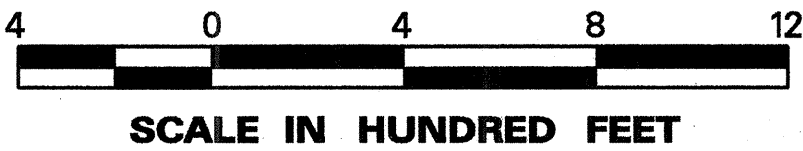
DESIGN DESIGNATION

ADT (1992)14,640
ADT (2012)25,060
DHV 2,381
D 55/45
T 4.0 %
V 40 M.P.H.



LOCATION PLAN

LENGTH OF PROJECT = 0.246 MILES



CHANGES MADE DURING CONSTRUCTION HAVE BEEN INCORPORATED ON THESE PLANS EXCEPT CHANGES IN THE ORIGINAL THEORETICAL QUANTITIES. FOR ACTUAL QUANTITIES, REFER TO PROJECT LEDGER AND/OR COMPUTATION BOOK.

Resident Engineer
RESIDENT ENGINEER

9/17/97
DATE

DEPARTMENT OF TRANSPORTATION
STATE OF HAWAII

APPROVED:

Dir. of Transportation
DIR. OF TRANSPORTATION

9/18/95
DATE

HWY-K
DESIGNED BY

J. FUJIMOTO
P.S. & E. BY

587-2249
PHONE

APRIL 1995
DATE