











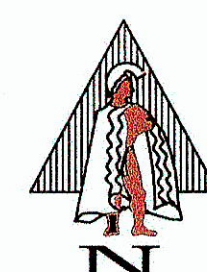


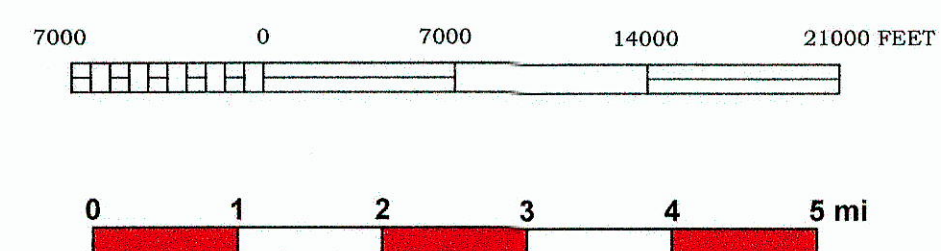
SEE
KAPAA AND LIHUE
AREA MAP

Legend

- | | | | |
|---|---|---|---|
|  | Rural Principal Arterial - Other |  | Urban Principal Arterial - Interstate |
|  | Rural Minor Arterial |  | Urban Principal Arterial - Freeways/Expressways |
|  | Rural Major Collector |  | Urban Principal Arterial - Other |
|  | Rural Minor Collector |  | Urban Minor Arterial |
|  | Proposed / Committed / Under Construction |  | Urban Major Collector |
|  | Urban Areas |  | Urban Minor Collector |



SCALE 1" = 7,000'

[illegible]

HIGHWAY FUNCTIONAL CLASSIFICATION MAP

KEY TO SHEETS
ISLAND OF KAUAI

ISLAND OF KAUAI

PREPARED BY THE

STATE OF HAWAII

DEPARTMENT OF TRANSPORTATION

HIGHWAYS DIVISION

HIGHWAY PLANNING BRANCH

IN COOPERATION WITH THE

U. S. DEPARTMENT OF TRANSPORTATION

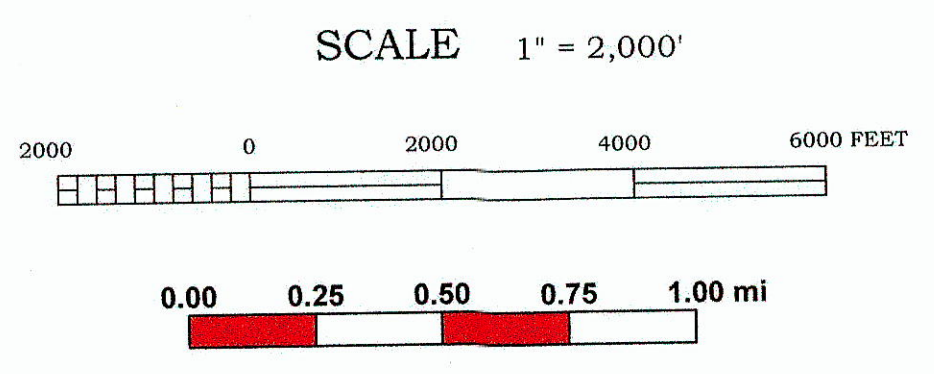
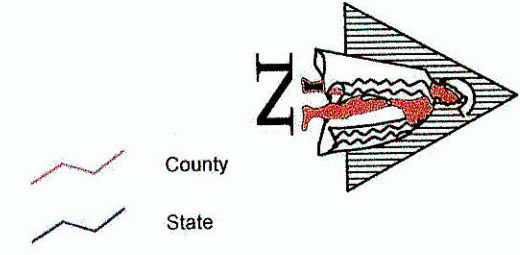
FEDERAL HIGHWAY ADMINISTRATION

2013

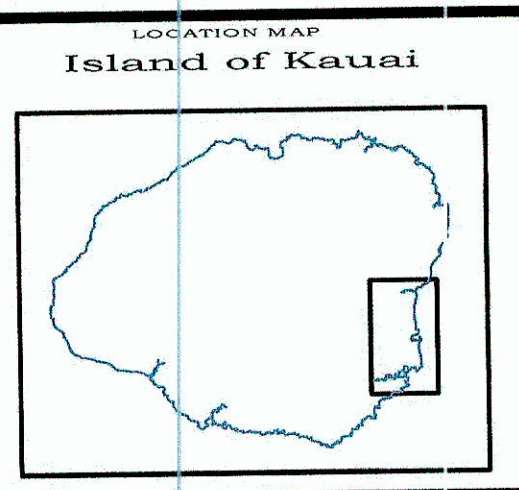


Legend

- Rural Principal Arterial - Other
- Rural Minor Arterial
- Rural Major Collector
- Rural Minor Collector
- Proposed / Committed / Under Construction
- Urban Areas
- Urban Principal Arterial - Interstate
- Urban Principal Arterial - Freeways/Expressways
- Urban Principal Arterial - Other
- Urban Minor Arterial
- Urban Major Collector
- Urban Minor Collector

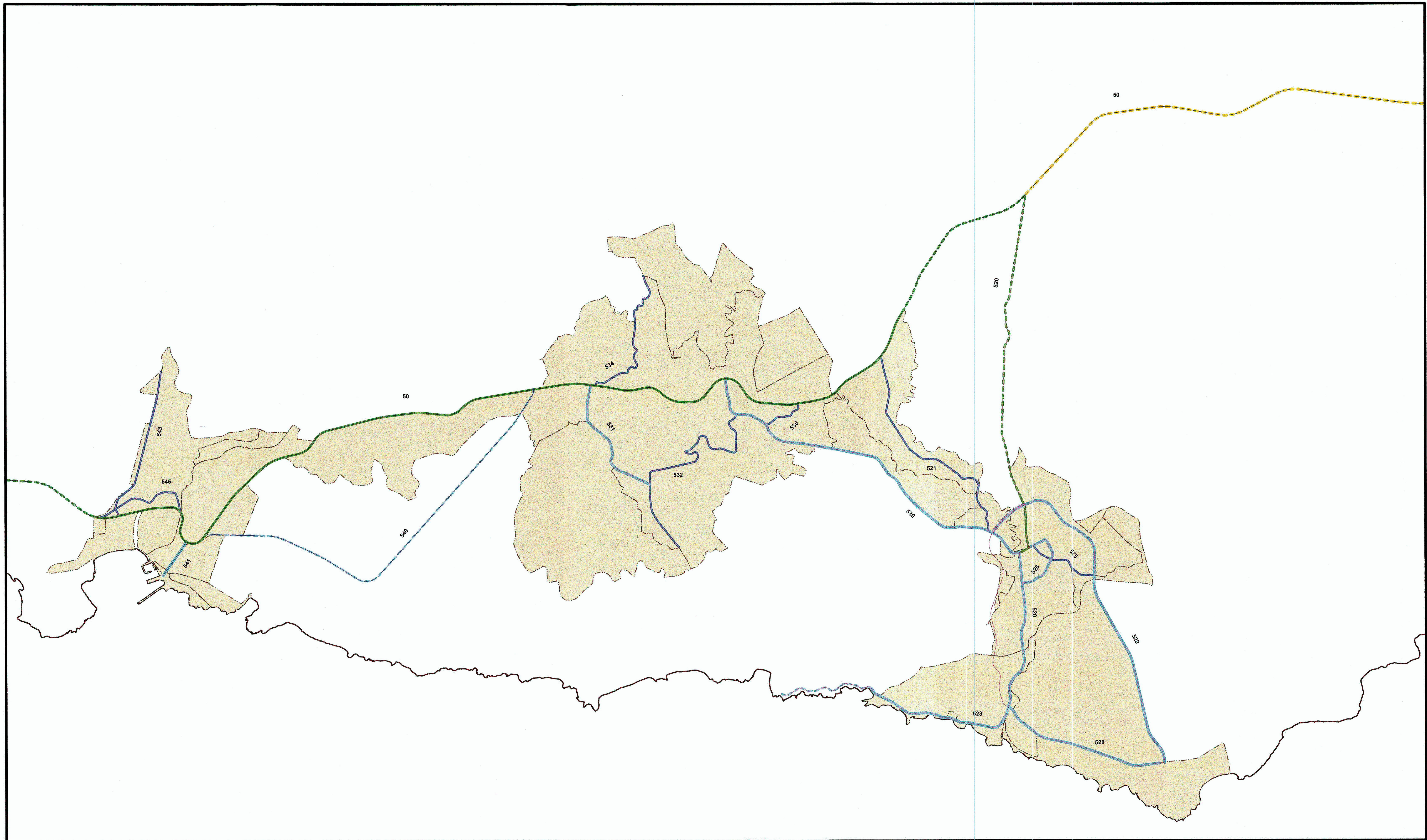


DATE	REVISIONS
XXXXXX	X
XXXXXX	X
XXXXXX	X
XXXXXX	X
XXXXXX	X
XXXXXX	X
XXXXXX	X
XXXXXX	X
XXXXXX	X
XXXXXX	X
XXXXXX	X
XXXXXX	X
XXXXXX	X
XXXXXX	X
XXXXXX	X



HIGHWAY FUNCTIONAL CLASSIFICATION MAP
KAPAA AND LIHUE

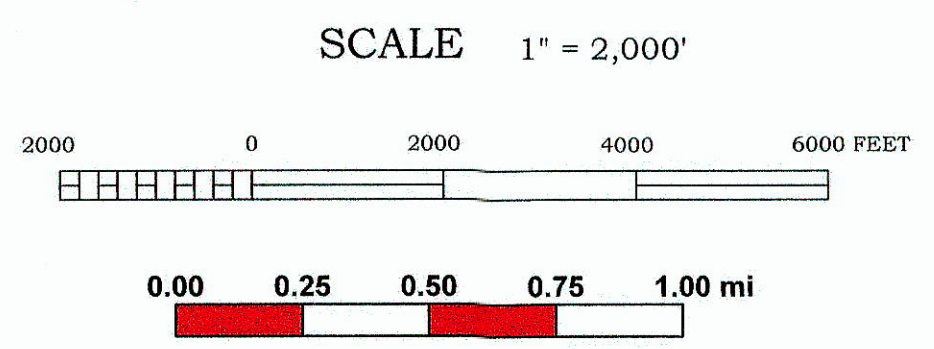
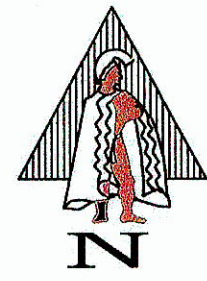
PREPARED BY THE
STATE OF HAWAII
DEPARTMENT OF TRANSPORTATION
HIGHWAYS DIVISION
HIGHWAY PLANNING BRANCH
IN COOPERATION WITH THE
U.S. DEPARTMENT OF TRANSPORTATION
FEDERAL HIGHWAY ADMINISTRATION
2013



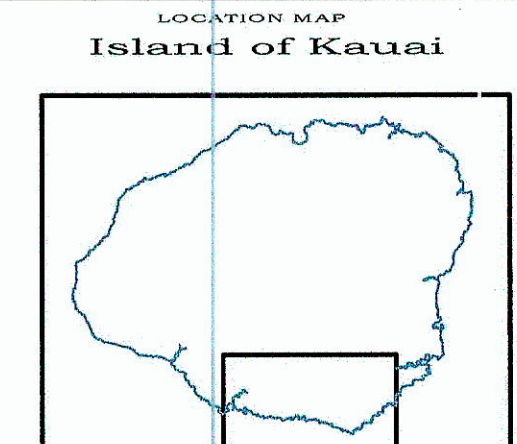
Legend

- | | | | |
|--|---|--|---|
| | Rural Principal Arterial - Other | | Urban Principal Arterial - Interstate |
| | Rural Minor Arterial | | Urban Principal Arterial - Freeways/Expressways |
| | Rural Major Collector | | Urban Principal Arterial - Other |
| | Rural Minor Collector | | Urban Minor Arterial |
| | Proposed / Committed / Under Construction | | Urban Major Collector |
| | Urban Areas | | Urban Minor Collector |

County
State



DATE	REVISIONS
XXXXXX	X
XXXXXX	X
XXXXXX	X
XXXXXX	X
XXXXXX	X
XXXXXX	X
XXXXXX	X
XXXXXX	X
XXXXXX	X
XXXXXX	X
XXXXXX	X
XXXXXX	X
XXXXXX	X



HIGHWAY FUNCTIONAL CLASSIFICATION MAP
HANAPEPE AND KOLOA

PREPARED BY THE
STATE OF HAWAII
DEPARTMENT OF TRANSPORTATION
HIGHWAYS DIVISION
HIGHWAY PLANNING BRANCH
IN COOPERATION WITH THE
U.S. DEPARTMENT OF TRANSPORTATION
FEDERAL HIGHWAY ADMINISTRATION
2013