



- LEGEND**
- RSA — RUNWAY SAFETY AREA
 - ACTIVE AIRCRAFT ROUTES
 - TEMPORARY PORTABLE JETBLAST DEFLECTOR
 - LOW PROFILE BARRICADE
 - • • • • TRAFFIC CONES
 - ↔ CONTRACTOR HAUL ROUTE
 - ✕ RUNWAY CLOSURE 'X'
 - ⚠ FLAGGER - WITH ATCT RADIO COMMUNICATION
 - CLOSED CONSTRUCTION AREA
 - CONTRACTOR STAGING AREA
 - TEMPORARY EARTHWORK STOCKPILE
 - × × × × × EARTHWORK BORROW SITE
 - EXISTING MARKINGS
 - - - - - EXISTING MARKINGS TO BE OBLITERATED/BLACKED OUT
 - TEMPORARY PAVEMENT MARKINGS
 - FAA STAGING & WORK AREA

- PHASE NOTES:**
- SEE G4.02 FOR PLACEMENT OF COVERS ON AIRFIELD SIGNS AND EDGE LIGHTS

- GENERAL NOTES:**
- SEE C100 SERIES FOR EXISTING CONDITIONS PLANS & UTILITY LOCATIONS
 - INSTALL EROSION CONTROL MEASURES IN WORK AREAS, SEE C0.00 SERIES
 - LIMITED NIGHTTIME WORK HOURS DURING SHEARWATER SEASON (SEPT - DEC). SEE NOTE 4, DWG G0.31 FOR SHEARWATER PROTECTION



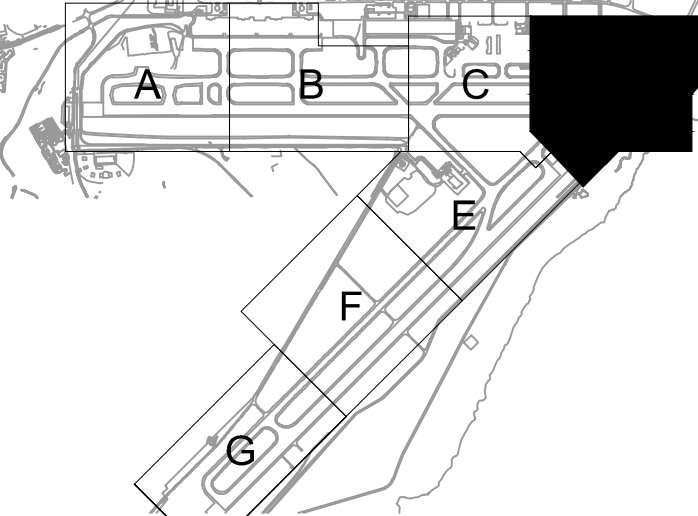
Airports Division
DEPARTMENT OF TRANSPORTATION
STATE OF HAWAII



Duke Young
DUKE YOUNG, PE
CIVIL ENGINEER
4/30/24
Expiration Date

DSGN.	DRWN.	CHKD.	APPD.
HF	HT	JB	DY

KEY PLAN / NOTES:



NO.	DATE	REVISIONS
-----	------	-----------

CONSTRUCTION DOCUMENTS
JULY 2022
DATE

PROJECT TITLE :

**RELOCATE
RUNWAY 3-21**

AT
LIHUE AIRPORT
LIHUE, KAUAI, HAWAII

PROJECT NO.:

AK1031-14

SHEET TITLE:

**SUB-PHASE 4A
AREA D**

DATE :	DWG. NO.
07/2022	G4.03
SHEET :	
60 OF 376 SHEETS	