


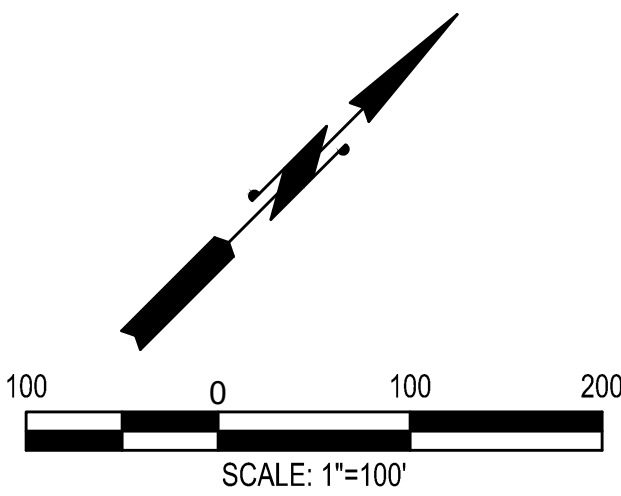
**LEGEND**

- RSA — RUNWAY SAFETY AREA
- ACTIVE AIRCRAFT ROUTES
- TEMPORARY PORTABLE JETBLAST DEFLECTOR
- LOW PROFILE BARRICADE
- • • TRAFFIC CONES
- ↔ CONTRACTOR HAUL ROUTE
- ✕ RUNWAY CLOSURE 'X'
- ⚠ FLAGGER - WITH ATCT RADIO COMMUNICATION
- CLOSED CONSTRUCTION AREA
- ▨ CONTRACTOR STAGING AREA
- ▤ TEMPORARY EARTHWORK STOCKPILE
- × × × × EARTHWORK BORROW SITE
- EXISTING MARKINGS
- - - - - EXISTING MARKINGS TO BE OBLITERATED/BLACKED OUT
- TEMPORARY PAVEMENT MARKINGS


**PHASE NOTES:**

1. SEE G1.09 FOR PLACEMENT OF COVERS ON AIRFIELD SIGNS AND EDGE LIGHTS

- GENERAL NOTES:**
- SEE C100 SERIES FOR EXISTING CONDITIONS PLANS & UTILITY LOCATIONS
  - INSTALL EROSION CONTROL MEASURES IN WORK AREAS, SEE C0.00 SERIES
  - LIMITED NIGHTTIME WORK HOURS DURING SHEARWATER SEASON (SEPT - DEC). SEE NOTE 4, DWG G0.31 FOR SHEARWATER PROTECTION



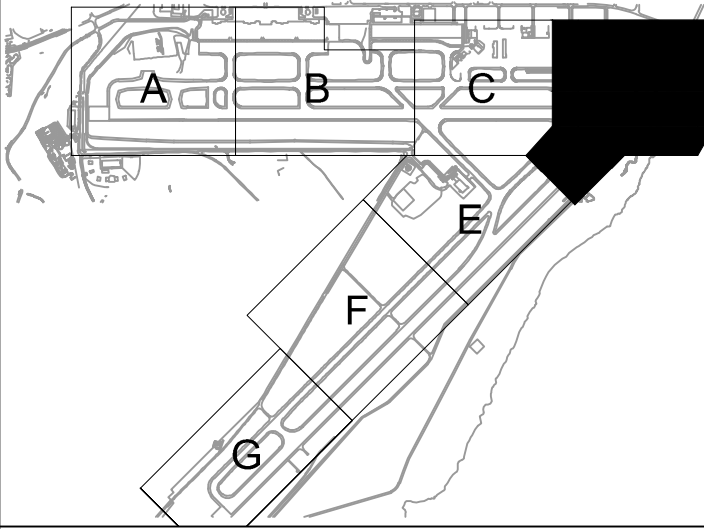
Airports Division  
DEPARTMENT OF TRANSPORTATION  
STATE OF HAWAII



*Duke Young*  
DUKE YOUNG, PE  
CIVIL ENGINEER  
4/30/24  
Expiration Date

DSGN.	DRWN.	CHKD.	APPD.
HF	HT	JB	DY

**KEY PLAN / NOTES:**



NO.	DATE	REVISIONS
-----	------	-----------

**CONSTRUCTION DOCUMENTS**  
JULY 2022  
DATE

**PROJECT TITLE :**

**RELOCATE RUNWAY 3-21**  
  
AT  
LIHUE AIRPORT  
LIHUE, KAUAI, HAWAII

**PROJECT NO.:**

**AK1031-14**

**SHEET TITLE:**

**SUB-PHASE 1F  
AREA D**

DATE :	DWG. NO.
07/2022	G1.10
SHEET :	
38 OF 376 SHEETS	