

LEGEND

- RSA --- RUNWAY SAFETY AREA
- ACTIVE AIRCRAFT ROUTES
- TEMPORARY PORTABLE JETBLAST DEFLECTOR
- LOW PROFILE BARRICADE
- TRAFFIC CONES
- CONTRACTOR HAUL ROUTE
- RUNWAY CLOSURE 'X'
- FLAGGER - WITH ATCT RADIO COMMUNICATION
- CLOSED CONSTRUCTION AREA
- CONTRACTOR STAGING AREA
- TEMPORARY EARTHWORK STOCKPILE
- EARTHWORK BORROW SITE
- EXISTING MARKINGS
- EXISTING MARKINGS TO BE OBLITERATED/BLACKED OUT
- TEMPORARY PAVEMENT MARKINGS
- TEMPORARY AOA VSR ROUTE

PHASE NOTES:


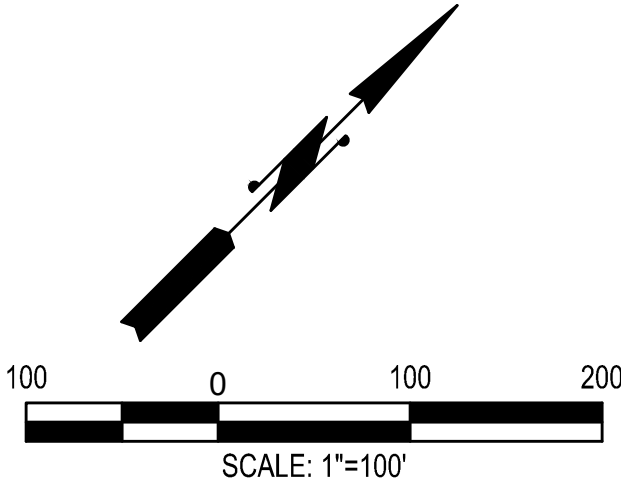
- SEE G3.01 FOR PLACEMENT OF COVERS ON AIRFIELD SIGNS AND EDGE LIGHTS

Jet blast colors


35 mph	Color 174
50 mph	Color 141
99 mph	Color 80
149 mph	Color 11
199 mph	Color 214
249 mph	Color 30
300 mph	Color 41
400 mph	Color 20

GENERAL NOTES:

- SEE C100 SERIES FOR EXISTING CONDITIONS PLANS & UTILITY LOCATIONS
- INSTALL EROSION CONTROL MEASURES IN WORK AREAS, SEE C0.00 SERIES
- LIMITED NIGHTTIME WORK HOURS DURING SHEARWATER SEASON (SEPT - DEC). SEE NOTE 4, DWG G0.31 FOR SHEARWATER PROTECTION



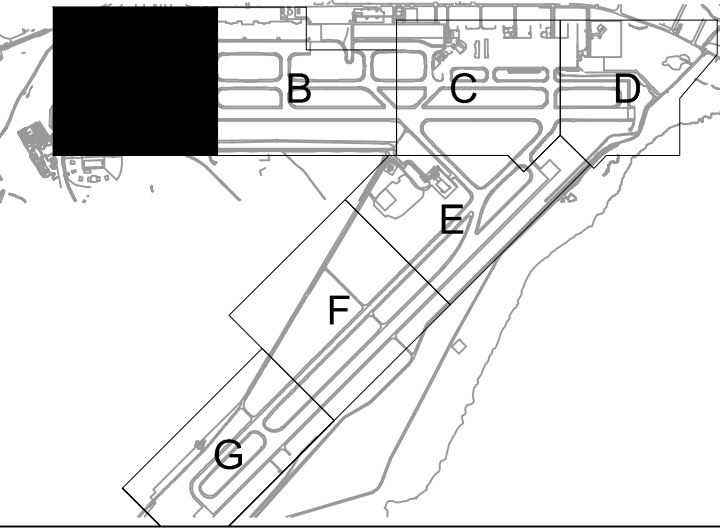
Airports Division
DEPARTMENT OF TRANSPORTATION
STATE OF HAWAII



Duke Young 4/30/24
DUKE YOUNG, PE
CIVIL ENGINEER
Expiration Date

DSGN.	DRWN.	CHKD.	APPD.
HF	HT	JB	DY

KEY PLAN / NOTES:



NO.	DATE	REVISIONS
-----	------	-----------

CONSTRUCTION DOCUMENTS
JULY 2022
DATE

PROJECT TITLE :

RELOCATE RUNWAY 3-21
AT
LIHUE AIRPORT
LIHUE, KAUAI, HAWAII

PROJECT NO.:

AK1031-14

SHEET TITLE:

**PHASE 3
AREA A**

DATE : 07/2022	DWG. NO. G3.02
SHEET : 55 OF 376 SHEETS	