

LEGEND

- RSA — RUNWAY SAFETY AREA
- ACTIVE AIRCRAFT ROUTES
- TEMPORARY PORTABLE JETBLAST DEFLECTOR
- LOW PROFILE BARRICADE
- • • TRAFFIC CONES
- ↔ CONTRACTOR HAUL ROUTE
- ✕ RUNWAY CLOSURE 'X'
- ⚠ FLAGGER - WITH ATCT RADIO COMMUNICATION
- CLOSED CONSTRUCTION AREA
- ▨ CONTRACTOR STAGING AREA
- ▩ TEMPORARY EARTHWORK STOCKPILE
- × × × × EARTHWORK BORROW SITE
- EXISTING MARKINGS
- - - - - EXISTING MARKINGS TO BE OBLITERATED/BLACKED OUT
- TEMPORARY PAVEMENT MARKINGS


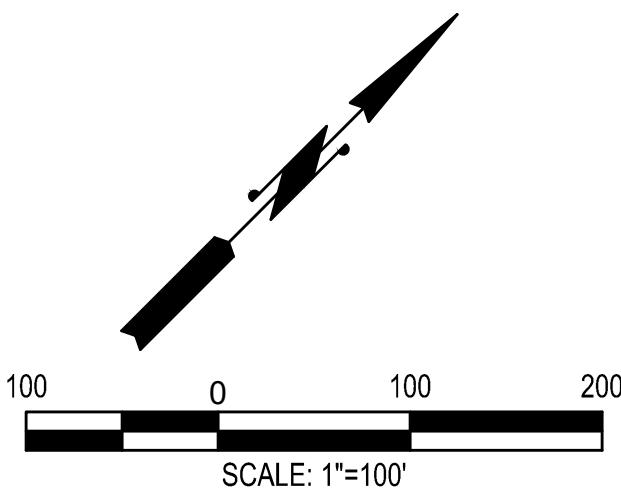
CONSTRUCT NORTHERN 200' OF RWY 21 RETAINING WALL, STORM DRAIN CONSTRUCTION, BACKFILL AND INSPECTION ROAD (DAYTIME OR NIGHTTIME) *OUTSIDE OF RSA'S AND LOC CA

CONSTRUCT SOUTHERN 300' OF RWY 21 RETAINING WALL, STORM DRAIN CONSTRUCTION, BACKFILL, INSPECTION & AOA ROADS AND UTILITY ADJUSTMENTS TO NEW GRADE (DAYTIME OR NIGHTTIME) *OUTSIDE OF RSA'S AND LOC CA


PHASE NOTES:

1. SEE G1.01 FOR PLACEMENT OF COVERS ON AIRFIELD SIGNS AND EDGE LIGHTS

- GENERAL NOTES:**
- SEE C100 SERIES FOR EXISTING CONDITIONS PLANS & UTILITY LOCATIONS
 - INSTALL EROSION CONTROL MEASURES IN WORK AREAS, SEE C0.00 SERIES
 - LIMITED NIGHTTIME WORK HOURS DURING SHEARWATER SEASON (SEPT - DEC). SEE NOTE 4, DWG G0.31 FOR SHEARWATER PROTECTION



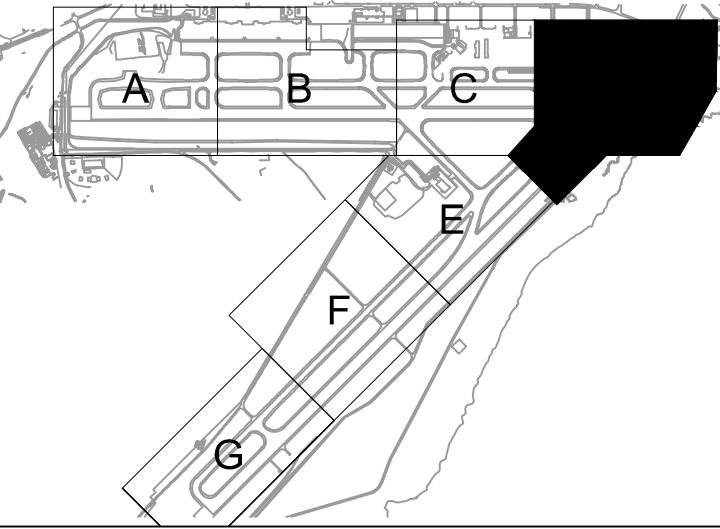
Airports Division
DEPARTMENT OF TRANSPORTATION
STATE OF HAWAII



Duke Young
DUKE YOUNG, PE
CIVIL ENGINEER
4/30/24
Expiration Date

DSGN.	DRWN.	CHKD.	APPD.
HF	HT	JB	DY

KEY PLAN / NOTES:



NO.	DATE	REVISIONS
-----	------	-----------

CONSTRUCTION DOCUMENTS
JULY 2022
DATE

PROJECT TITLE :

RELOCATE RUNWAY 3-21

AT
LIHUE AIRPORT
LIHUE, KAUAI, HAWAII

PROJECT NO.:

AK1031-14

SHEET TITLE:

**PHASE 1
AREA D**

DATE :	DWG. NO.
07/2022	G1.03
SHEET :	
31 OF 376 SHEETS	