
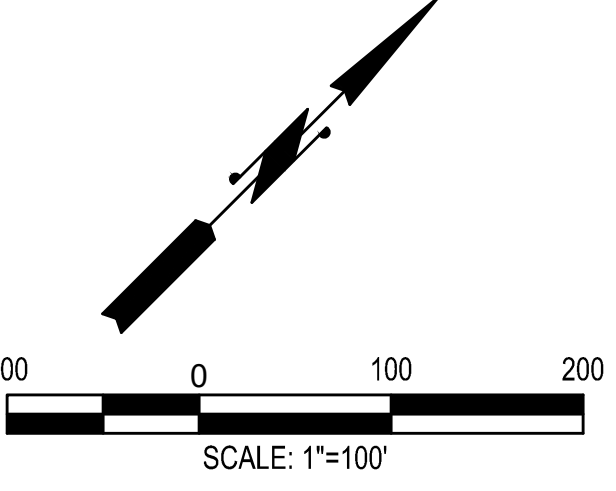



LEGEND

- RSA --- RUNWAY SAFETY AREA
- ACTIVE AIRCRAFT ROUTES
- TEMPORARY PORTABLE JETBLAST DEFLECTOR
- LOW PROFILE BARRICADE
- ○ ○ TRAFFIC CONES
- ↔ CONTRACTOR HAUL ROUTE
- ✕ RUNWAY CLOSURE 'X'
- ⚠ FLAGGER - WITH ATCT RADIO COMMUNICATION
- CLOSED CONSTRUCTION AREA
- ▨ CONTRACTOR STAGING AREA
- ▤ TEMPORARY EARTHWORK STOCKPILE
- ⊠ EARTHWORK BORROW SITE
- EXISTING MARKINGS
- - - - - EXISTING MARKINGS TO BE OBLITERATED/BLACKED OUT
- TEMPORARY PAVEMENT MARKINGS

- GENERAL NOTES:**
- SEE C100 SERIES FOR EXISTING CONDITIONS PLANS & UTILITY LOCATIONS
 - INSTALL EROSION CONTROL MEASURES IN WORK AREAS, SEE C0.00 SERIES
 - LIMITED NIGHTTIME WORK HOURS DURING SHEARWATER SEASON (SEPT - DEC). SEE NOTE 4, DWG G0.31 FOR SHEARWATER PROTECTION



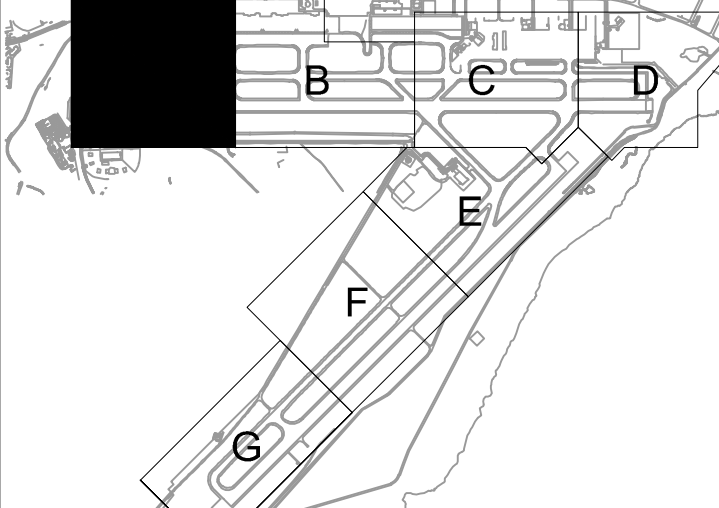
Airports Division
DEPARTMENT OF TRANSPORTATION
STATE OF HAWAII



Duke Young 4/30/24
DUKE YOUNG, PE
CIVIL ENGINEER
Expiration Date

DSGN.	DRWN.	CHKD.	APPD.
HF	HT	JB	DY

KEY PLAN / NOTES:



NO.	DATE	REVISIONS
-----	------	-----------

CONSTRUCTION DOCUMENTS
JULY 2022
DATE

PROJECT TITLE :

RELOCATE RUNWAY 3-21

AT
LIHUE AIRPORT
LIHUE, KAUAI, HAWAII

PROJECT NO.:

AK1031-14

SHEET TITLE:

**PHASE 0
AREA A**

DATE :	DWG. NO.
07/2022	G0.51
SHEET :	
25 OF 376 SHEETS	