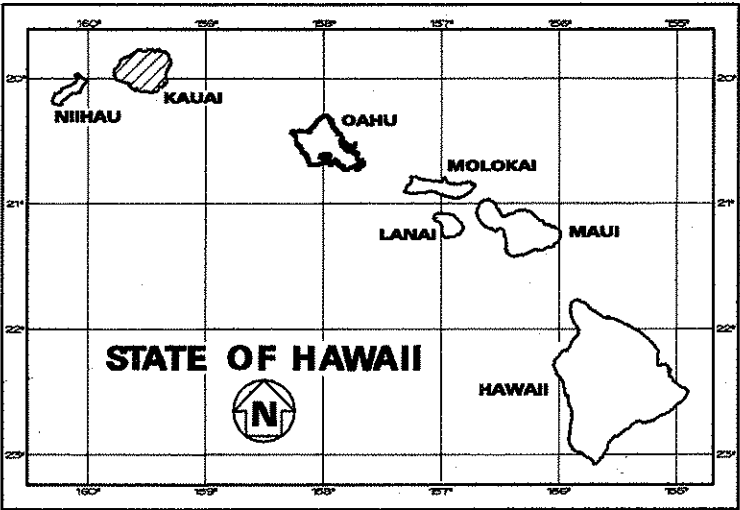


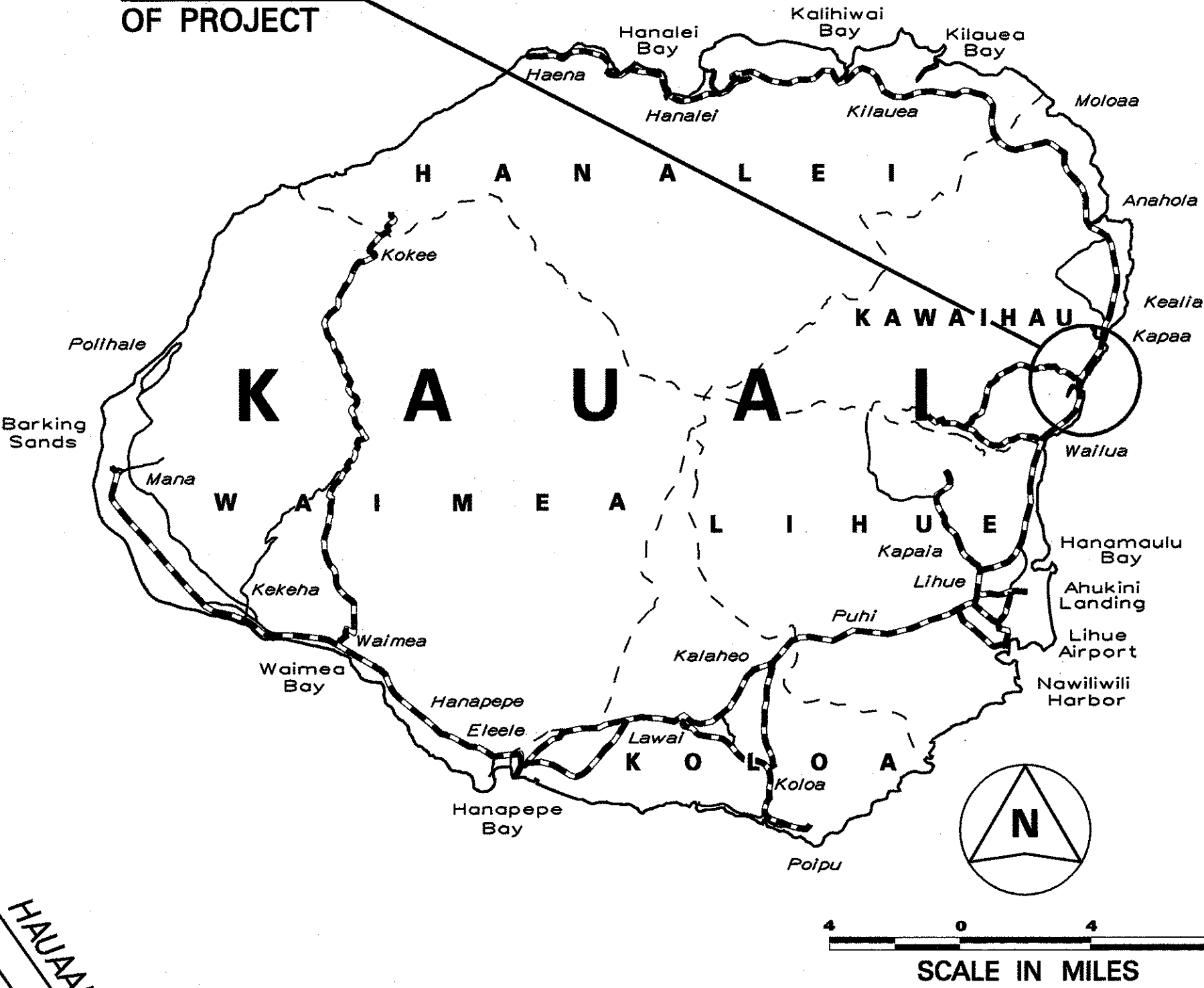
INDEX TO DRAWINGS	
SHEET NO.	DESCRIPTION
1	TITLE SHEET
2	GENERAL NOTES
3	LOCATION PLAN
4	FUEL TANK ELEVATIONS
5	CONCRETE SLAB AND FUEL PIPE TRENCH DETAILS
6	SERVICE STATION ELEVATIONS
7	FRAMING PLAN & NOTES
8	ROOF FRAMING & WELDING DETAILS
9	PEDESTAL & FOOTING DETAILS
10 - 11	MISCELLANEOUS DETAILS
12	SAFETY & WARNING SIGNS

FED. ROAD DIST. NO.	STATE	PROJ. NO.	FISCAL YEAR	SHEET NO.	TOTAL SHEETS
HAWAII	HAW.	HWY-K-01-97	1998	1	12

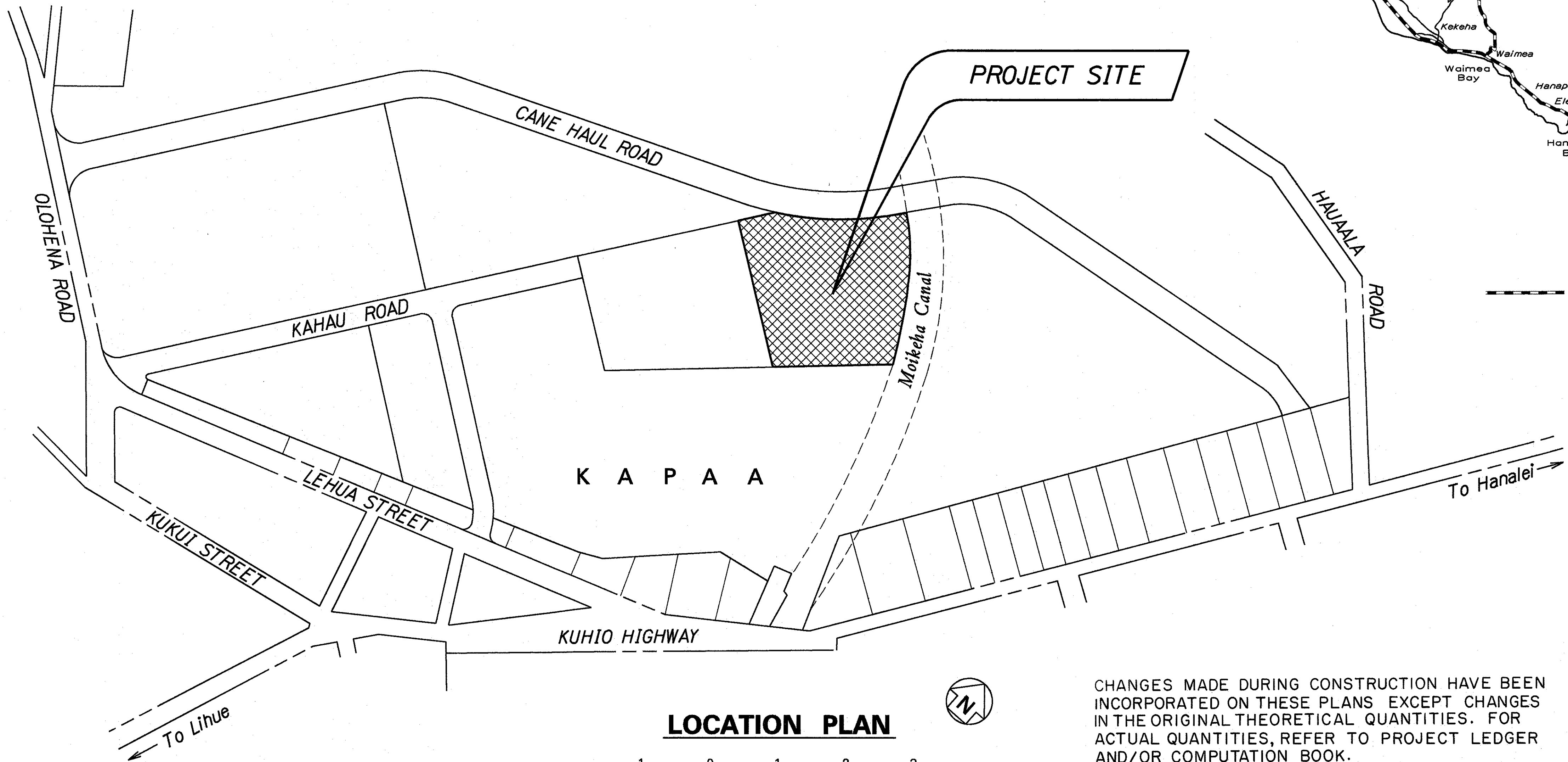


STATE OF HAWAII
DEPARTMENT OF TRANSPORTATION
HIGHWAYS DIVISION
HONOLULU, HAWAII
"AS-BUILT"
PLANS FOR
**KAPAA BASEYARD FUEL STORAGE TANK
AND FUEL DISPENSING SYSTEM**
PROJECT NO. HWY-K-01-97
DISTRICT OF KAWAIHAU
ISLAND OF KAUAI

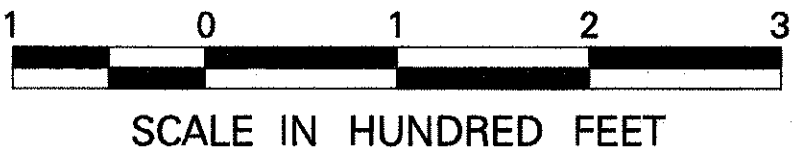
LOCATION
OF PROJECT



----- FEDERAL AID PROJECTS PREVIOUSLY CONSTRUCTED
OR UNDER CONSTRUCTION



LOCATION PLAN



CHANGES MADE DURING CONSTRUCTION HAVE BEEN
INCORPORATED ON THESE PLANS EXCEPT CHANGES
IN THE ORIGINAL THEORETICAL QUANTITIES. FOR
ACTUAL QUANTITIES, REFER TO PROJECT LEDGER
AND/OR COMPUTATION BOOK.

[Signature]
RESIDENT ENGINEER

2/04/2000
DATE

DEPARTMENT OF TRANSPORTATION STATE OF HAWAII	
APPROVED: <i>[Signature]</i>	3/12/98
DIR. OF TRANSPORTATION	DATE

HWY-K
DESIGNED BY
R. HIRONAKA
P. S. & E. BY
587-2250
PHONE
MAR., 1998
DATE