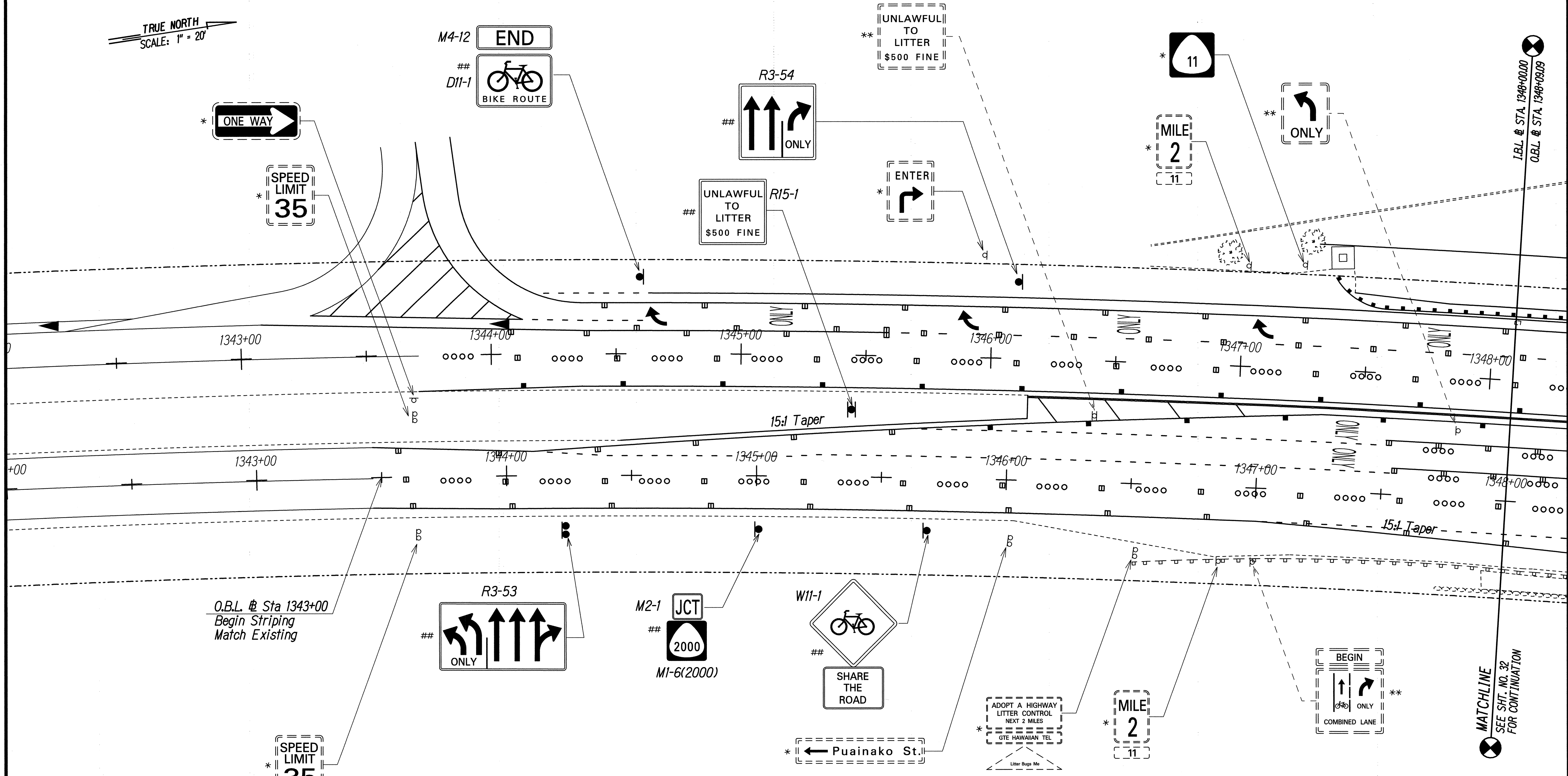


FED. ROAD DIST. NO.	STATE	PROJ. NO.	FISCAL YEAR	SHEET NO.	TOTAL SHEETS
HAWAII	HAW.	2000E-01-00	2000	31	60

TRUE NORTH
SCALE: 1" = 20'




SURVEY PLOTTED BY	DATE
DESIGNED BY	
TRACED BY	
NOTE BOOK	
DESIGNED BY	
QUANTITIES BY	
CHECKED BY	

98050/4paas01.dgn

- * Existing Sign(s) & Post(s) to remain
- ** Remove existing Sign(s) & Post(s)
- ** Remove existing Sign(s) & Post(s), & Install new Sign(s) & Post(s)
- ** Existing Sign(s) on Traffic Light Post to be removed
- # Existing Sign(s) on Traffic Light Mast Arm to be removed
- ## Install New Sign(s) w/Post(s)
- # Install New Sign(s) on new Traffic Light Post
- ## Install New Sign(s) on new Traffic Light Mast Arm

Note:
Construction Signs are shown on the Traffic Control Plan.



THIS WORK WAS PREPARED BY ME OR UNDER MY SUPERVISION AND CONSTRUCTION OF THIS PROJECT WILL BE UNDER MY OBSERVATION.
DATE: _____

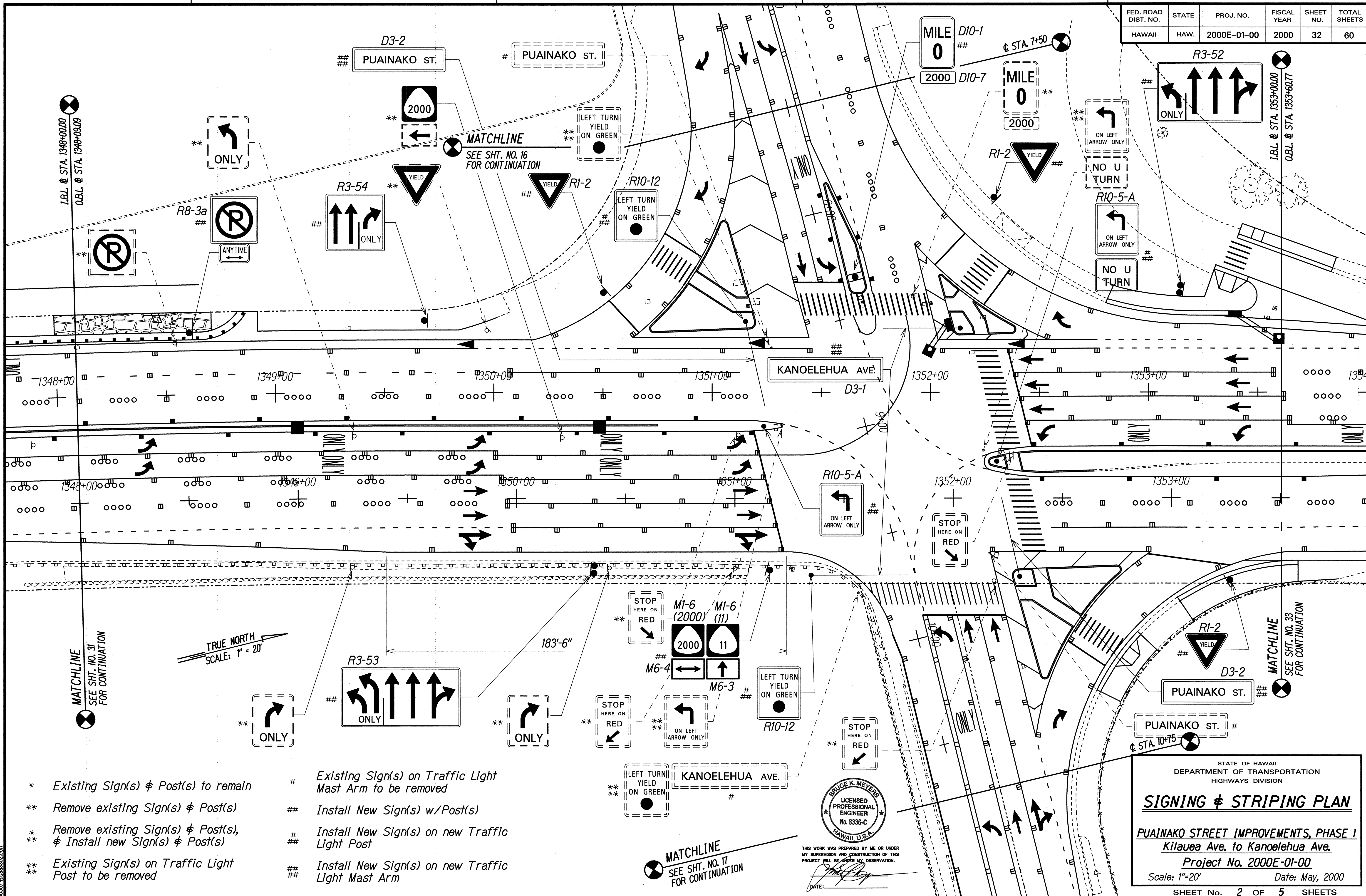
STATE OF HAWAII
DEPARTMENT OF TRANSPORTATION
HIGHWAYS DIVISION

SIGNING & STRIPING PLAN

PUAINAKO STREET IMPROVEMENTS, PHASE 1
Kilauea Ave. to Kanoiehuhua Ave.
Project No. 2000E-01-00
Scale: 1"=20' Date: May, 2000
SHEET No. 1 OF 5 SHEETS

MATCHLINE
SEE SHT. NO. 32
FOR CONTINUATION

FED. ROAD DIST. NO.	STATE	PROJ. NO.	FISCAL YEAR	SHEET NO.	TOTAL SHEETS
HAWAII	HAW.	2000E-01-00	2000	32	60



- * Existing Sign(s) & Post(s) to remain
- ** Remove existing Sign(s) & Post(s)
- * Remove existing Sign(s) & Post(s), & Install new Sign(s) & Post(s)
- ** Existing Sign(s) on Traffic Light Post to be removed
- # Existing Sign(s) on Traffic Light Mast Arm to be removed
- ## Install New Sign(s) w/Post(s)
- # Install New Sign(s) on new Traffic Light Post
- ## Install New Sign(s) on new Traffic Light Mast Arm

DATE	_____
SURVEY PLOTTED BY	_____
ORIGINAL PLAN	_____
DESIGNED BY	_____
TRACED BY	_____
NOTES BOOK	_____
DESIGNED BY	_____
QUANTITIES BY	_____
CHECKED BY	_____
No.	_____

BRUCE K. MEYERS
 LICENSED PROFESSIONAL ENGINEER
 No. 8336-C
 HAWAII, U.S.A.

STATE OF HAWAII
 DEPARTMENT OF TRANSPORTATION
 HIGHWAYS DIVISION

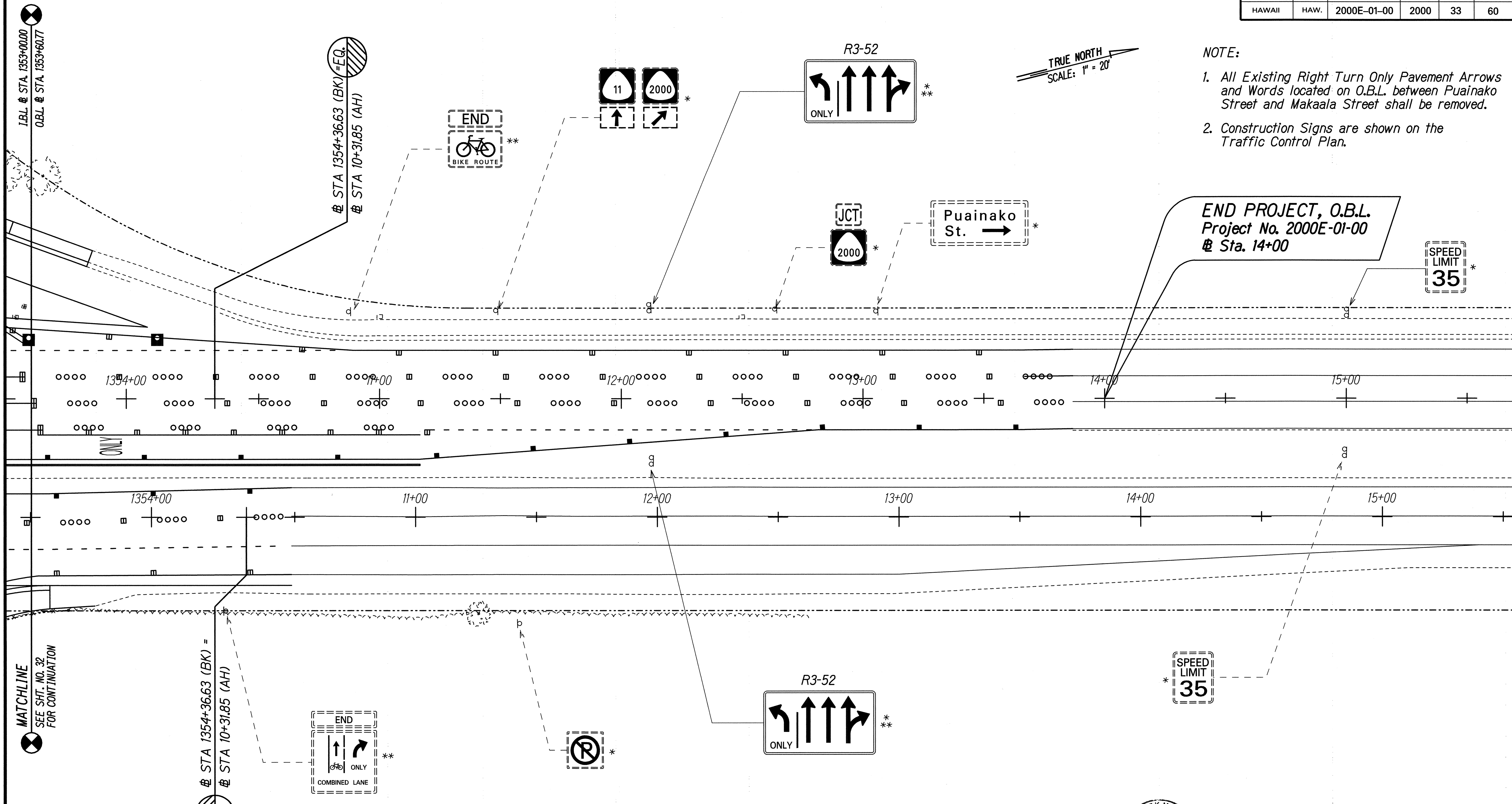
SIGNING & STRIPING PLAN

PUAINAKO STREET IMPROVEMENTS, PHASE 1
 Kilauea Ave. to Kanoelehua Ave.

Project No. 2000E-01-00
 Scale: 1"=20' Date: May, 2000

SHEET No. 2 OF 5 SHEETS

FED. ROAD DIST. NO.	STATE	PROJ. NO.	FISCAL YEAR	SHEET NO.	TOTAL SHEETS
HAWAII	HAW.	2000E-01-00	2000	33	60



NOTE:
 1. All Existing Right Turn Only Pavement Arrows and Words located on O.B.L. between Puainako Street and Makaala Street shall be removed.
 2. Construction Signs are shown on the Traffic Control Plan.

TRUE NORTH
 SCALE: 1" = 20'

END PROJECT, O.B.L.
 Project No. 2000E-01-00
 @ Sta. 14+00

SPEED LIMIT 35

MATCHLINE
 SEE SHT. NO. 32
 FOR CONTINUATION

EQ.
 STA 1354+36.63 (BK) =
 STA 10+31.85 (AH)

- * Existing Sign(s) & Post(s) to remain
- ** Remove existing Sign(s) & Post(s)
- * Remove existing Sign(s) & Post(s), & Install new Sign(s) & Post(s)
- ** Existing Sign(s) on Traffic Light Post to be removed
- # Existing Sign(s) on Traffic Light Mast Arm to be removed
- ## Install New Sign(s) w/Post(s)
- # Install New Sign(s) on new Traffic Light Post
- ## Install New Sign(s) on new Traffic Light Mast Arm

SURVEY PLOTTED BY	DATE
DRAWN BY	
TRACED BY	
DESIGNED BY	
QUANTITIES BY	
CHECKED BY	
ORIGINAL PLAN	
NOTE BOOK	
No. <input type="checkbox"/>	<input type="checkbox"/>

BRUCE K. MEYERS
 LICENSED PROFESSIONAL ENGINEER
 No. 8336-C
 HAWAII, U.S.A.
 THIS WORK WAS PREPARED BY ME OR UNDER MY SUPERVISION AND CONSTRUCTION OF THIS PROJECT WILL BE UNDER MY OBSERVATION.
 DATE: _____

STATE OF HAWAII
 DEPARTMENT OF TRANSPORTATION
 HIGHWAYS DIVISION

SIGNING & STRIPING PLAN

PUAINAKO STREET IMPROVEMENTS, PHASE 1
 Kilauea Ave. to Kanoiehua Ave.
 Project No. 2000E-01-00
 Scale: 1"=20' Date: May, 2000



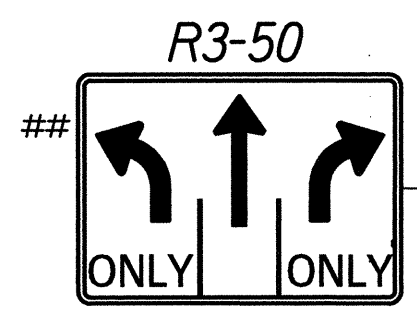
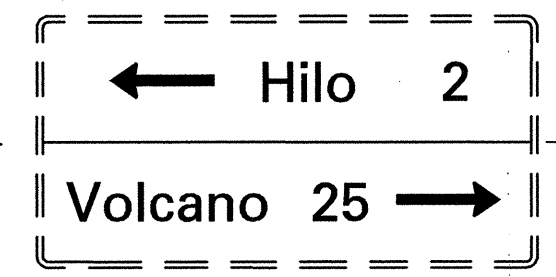
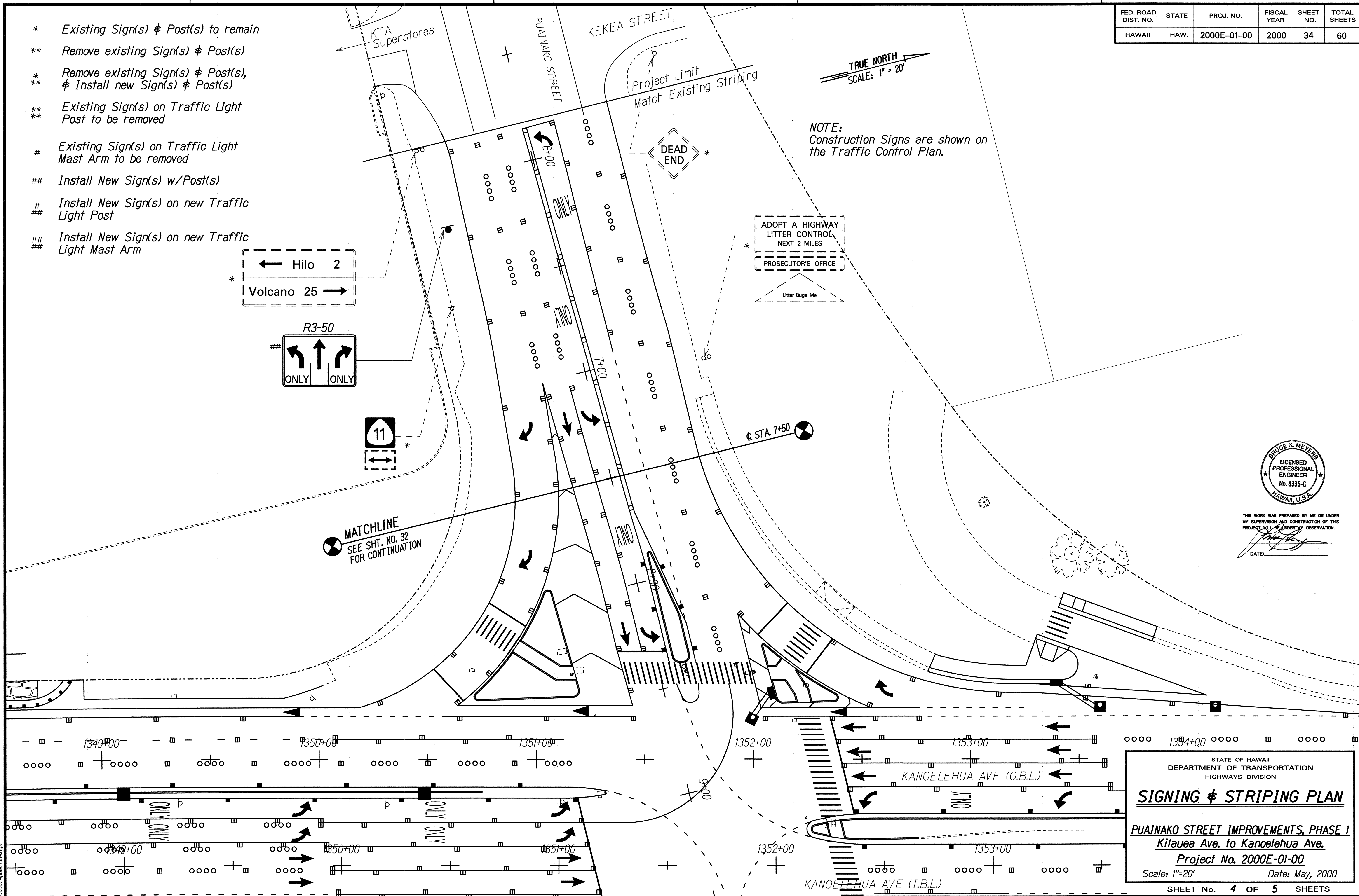
SHEET No. 3 OF 5 SHEETS

FED. ROAD DIST. NO.	STATE	PROJ. NO.	FISCAL YEAR	SHEET NO.	TOTAL SHEETS
HAWAII	HAW.	2000E-01-00	2000	34	60

- * Existing Sign(s) & Post(s) to remain
- ** Remove existing Sign(s) & Post(s)
- * ** Remove existing Sign(s) & Post(s), & Install new Sign(s) & Post(s)
- ** Existing Sign(s) on Traffic Light Post to be removed
- # Existing Sign(s) on Traffic Light Mast Arm to be removed
- ## Install New Sign(s) w/Post(s)
- # Install New Sign(s) on new Traffic Light Post
- ## Install New Sign(s) on new Traffic Light Mast Arm

TRUE NORTH
SCALE: 1" = 20'

NOTE:
Construction Signs are shown on the Traffic Control Plan.



THIS WORK WAS PREPARED BY ME OR UNDER MY SUPERVISION AND CONSTRUCTION OF THIS PROJECT WILL BE UNDER MY OBSERVATION.
DATE: _____

DESIGNED BY	DATE
DRAWN BY	
TRACED BY	
NOTE BOOK	
QUANTITIES BY	
CHECKED BY	

STATE OF HAWAII
DEPARTMENT OF TRANSPORTATION
HIGHWAYS DIVISION

SIGNING & STRIPING PLAN

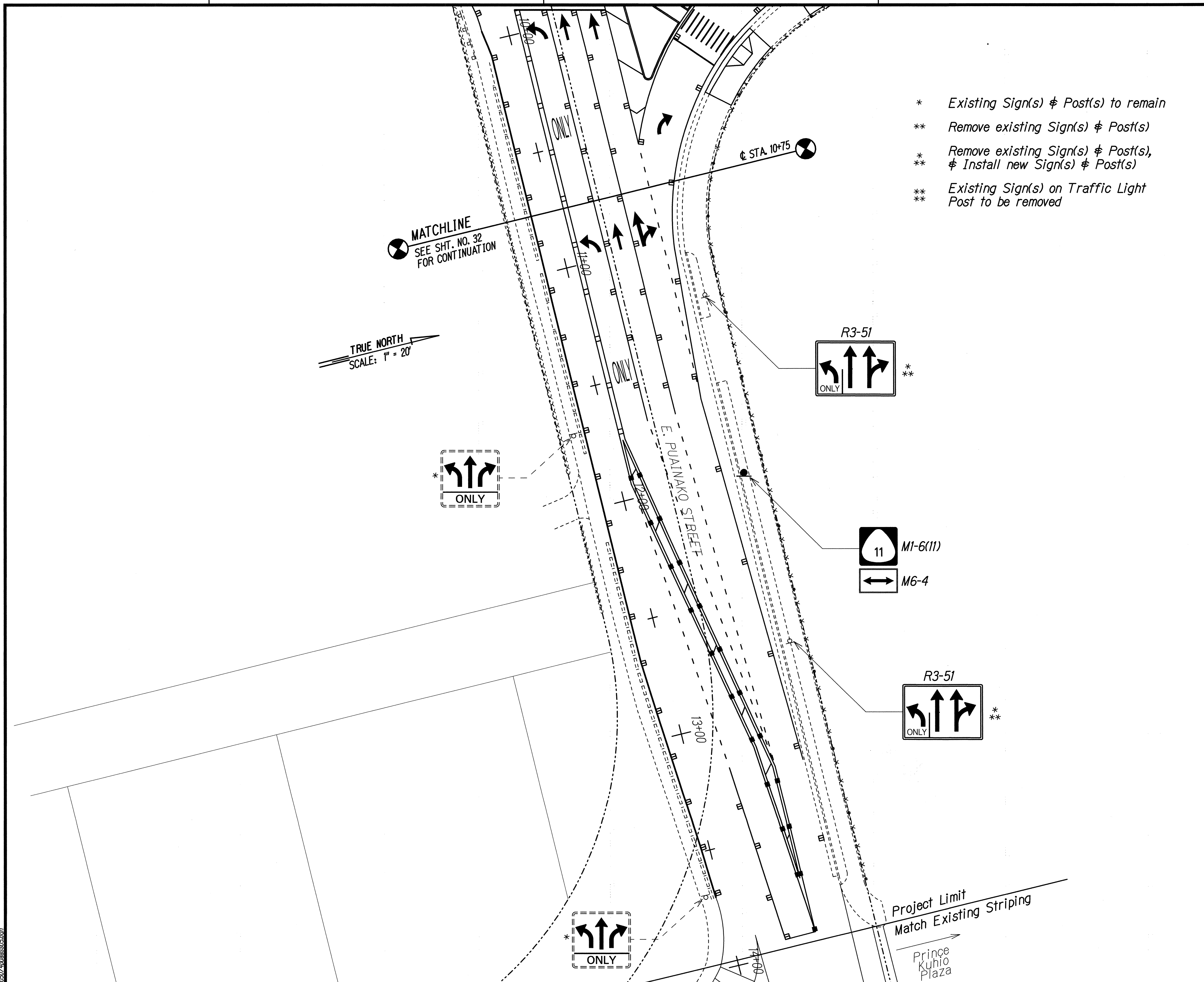
PUAINAKO STREET IMPROVEMENTS, PHASE I
Kilauea Ave. to Kanoelehua Ave.
Project No. 2000E-01-00
Scale: 1"=20' Date: May, 2000

SHEET No. 4 OF 5 SHEETS


FED. ROAD DIST. NO.	STATE	PROJ. NO.	FISCAL YEAR	SHEET NO.	TOTAL SHEETS
HAWAII	HAW.	2000E-01-00	2000	35	60

- * Existing Sign(s) & Post(s) to remain
- ** Remove existing Sign(s) & Post(s)
- * Remove existing Sign(s) & Post(s), & Install new Sign(s) & Post(s)
- ** Existing Sign(s) on Traffic Light Post to be removed
- # Existing Sign(s) on Traffic Light Mast Arm to be removed
- ## Install New Sign(s) w/Post(s)
- # Install New Sign(s) on new Traffic Light Post
- ## Install New Sign(s) on new Traffic Light Mast Arm

NOTE:
Construction Signs are shown on the Traffic Control Plan.



DESIGNED BY	DATE
DRAWN BY	
CHECKED BY	
NOTED BY	
QUANTITIES BY	
DATE	



THIS WORK WAS PREPARED BY ME OR UNDER MY SUPERVISION AND CONSTRUCTION OF THIS PROJECT WILL BE UNDER MY OBSERVATION.
DATE: _____

STATE OF HAWAII
DEPARTMENT OF TRANSPORTATION
HIGHWAYS DIVISION

SIGNING & STRIPING PLAN

PUAINAKO STREET IMPROVEMENTS, PHASE 1
Kilauea Ave. to Kanoehua Ave.
Project No. 2000E-01-00
Scale: 1"=20' Date: May, 2000
SHEET No. 5 OF 5 SHEETS