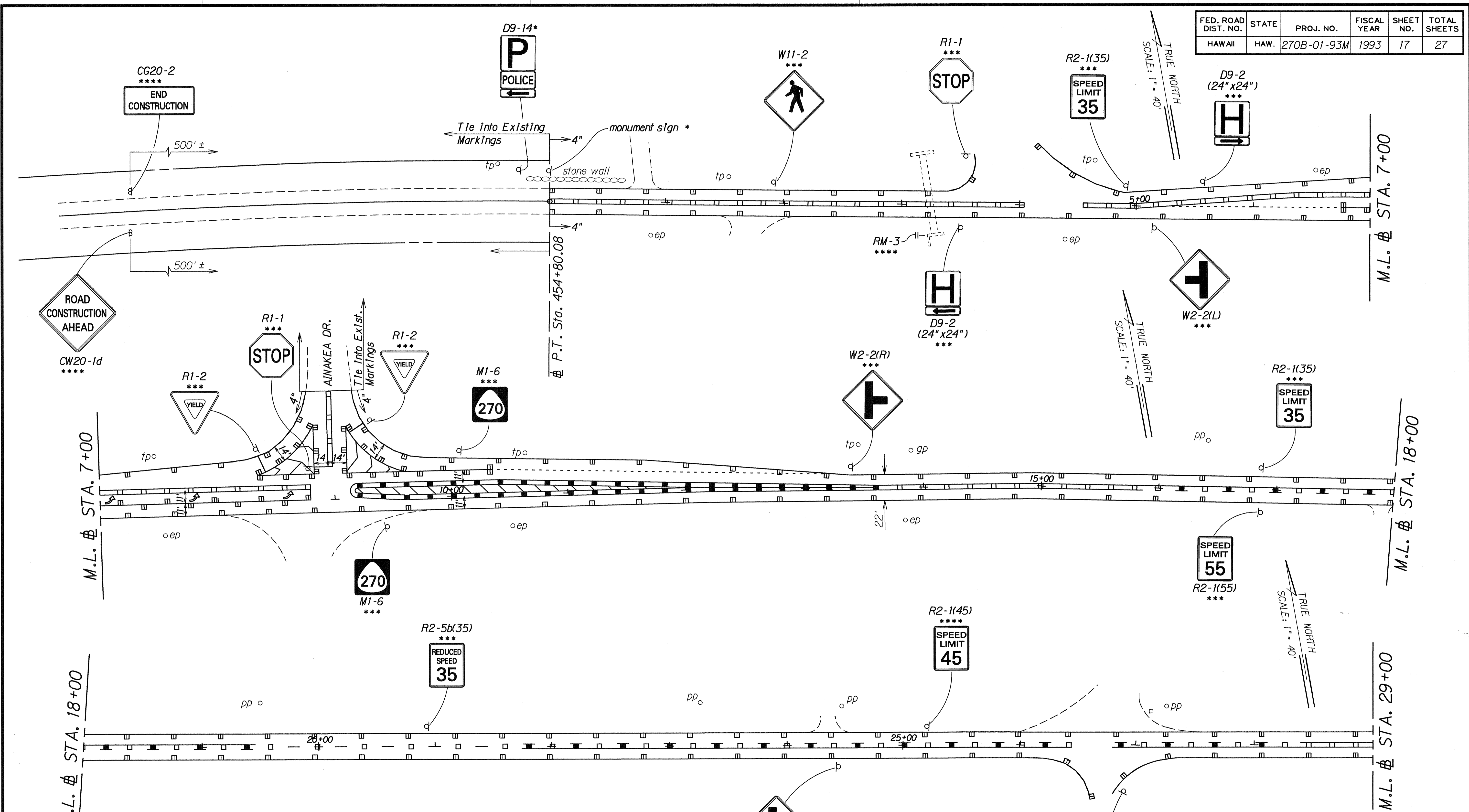


| FED. ROAD DIST. NO. | STATE | PROJ. NO. | FISCAL YEAR | SHEET NO. | TOTAL SHEETS |
|---------------------|-------|-------------|-------------|-----------|--------------|
| HAWAII | HAW. | 270B-01-93M | 1993 | 17 | 27 |



| | |
|-------------------|-------|
| DATE | _____ |
| SURVEY PLOTTED BY | _____ |
| DRAWN BY | _____ |
| TRACED BY | _____ |
| CHECKED BY | _____ |
| NOTE BOOK | _____ |
| QUANTITIES BY | _____ |
| CHECKED BY | _____ |
| N. | _____ |

- KEY:**
- * Exist. Sign(s) & Post(s) to Remain
 - ** Remove Exist. Sign(s) & Post(s)
 - *** Remove Exist. Sign(s) & Post(s) & Install New Sign(s) w/Post(s)
 - **** Install New Sign(s) w/Post(s)
 - # Install Exist. Sign(s) w/New Post(s)

STATE OF HAWAII
DEPARTMENT OF TRANSPORTATION
HIGHWAYS DIVISION

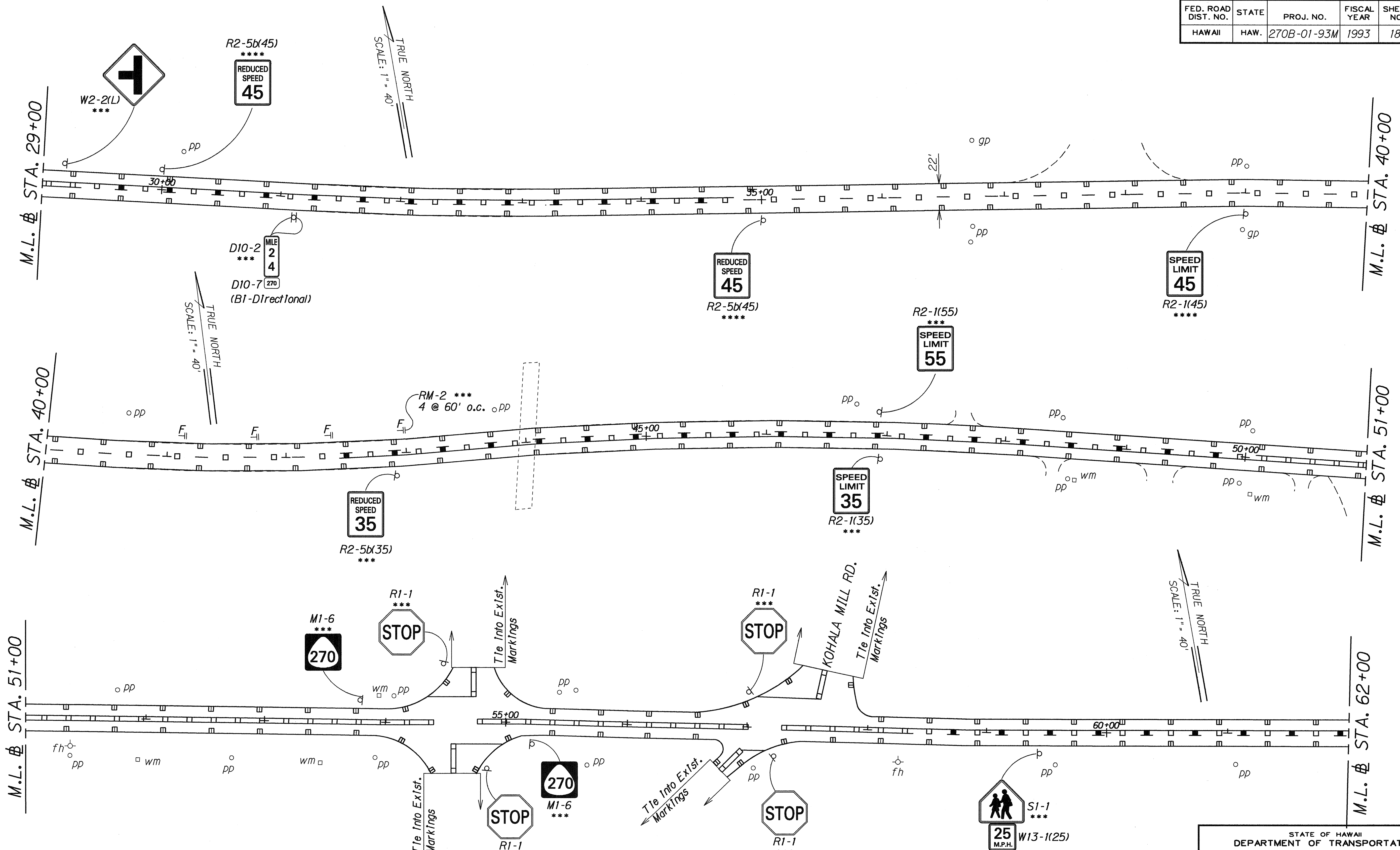
SIGNING & PAVEMENT
MARKING PLAN

POLOLU VALLEY ROAD RESURFACING
Project No. 270B-01-93M

Scale: 1" = 40' Date: Oct., 1992

SHEET No. T2 OF 12 SHEETS

| FED. ROAD DIST. NO. | STATE | PROJ. NO. | FISCAL YEAR | SHEET NO. | TOTAL SHEETS |
|---------------------|-------|-------------|-------------|-----------|--------------|
| HAWAII | HAW. | 270B-01-93M | 1993 | 18 | 27 |



- KEY:**
- * Exist. Sign(s) & Post(s) to Remain
 - ** Remove Exist. Sign(s) & Post(s)
 - *** Remove Exist. Sign(s) & Post(s) & Install New Sign(s) w/Post(s)
 - **** Install New Sign(s) w/Post(s)
 - # Install Exist. Sign(s) w/New Post(s)

| | |
|-------------------|------|
| SURVEY PLOTTED BY | DATE |
| DRAWN BY | |
| DESIGNED BY | |
| QUANTITIES BY | |
| CHECKED BY | |
| ORIGINAL PLAN | |
| NOTE BOOK | |
| | |

STATE OF HAWAII
DEPARTMENT OF TRANSPORTATION
HIGHWAYS DIVISION

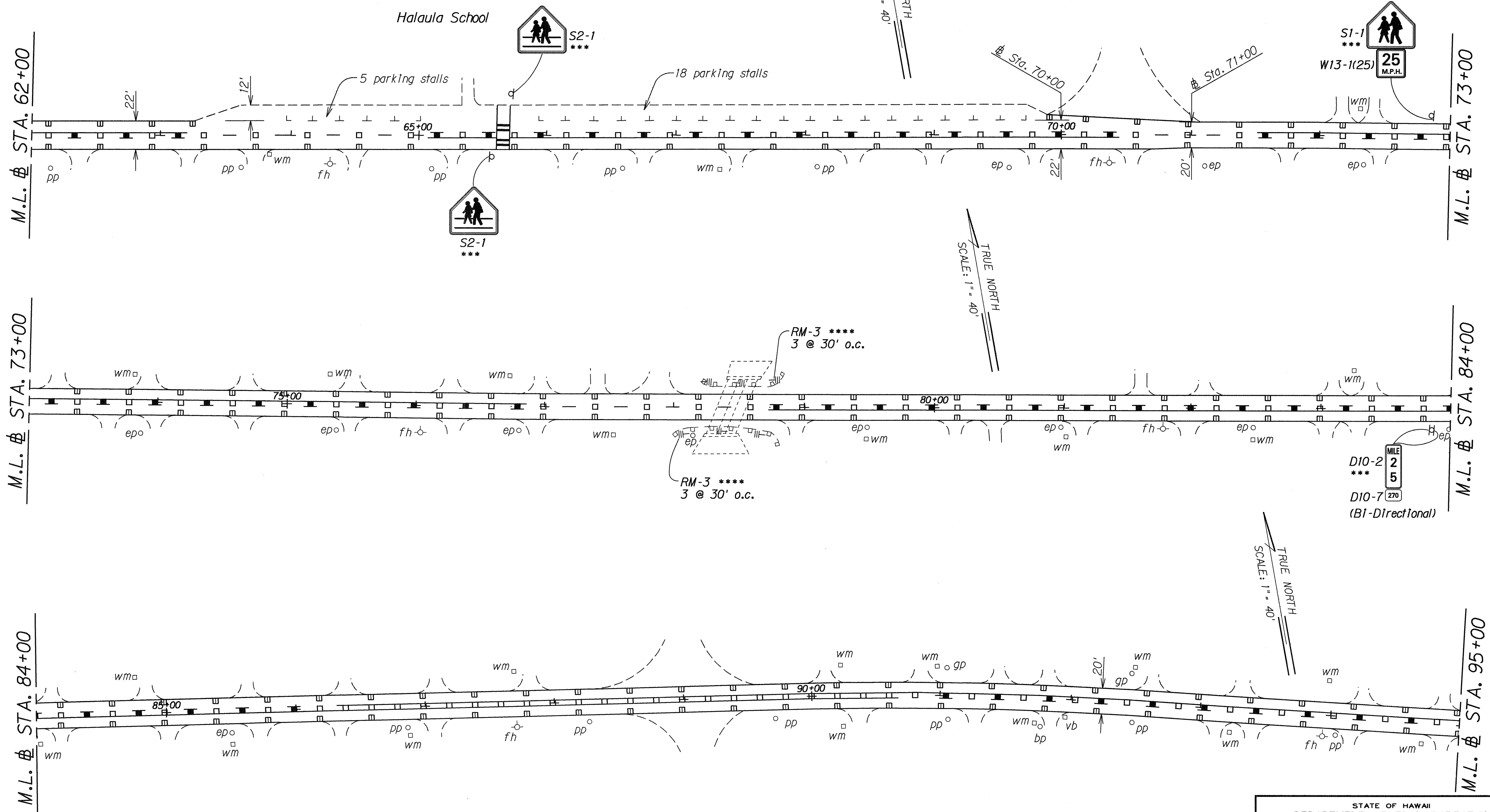
SIGNING & PAVEMENT
MARKING PLAN

POLOLU VALLEY ROAD RESURFACING
Project No. 270B-01-93M

Scale: 1"=40' Date: Oct., 1992

SHEET No. 13 OF 12 SHEETS

| FED. ROAD DIST. NO. | STATE | PROJ. NO. | FISCAL YEAR | SHEET NO. | TOTAL SHEETS |
|---------------------|-------|-------------|-------------|-----------|--------------|
| HAWAII | HAW. | 270B-01-93M | 1993 | 19 | 27 |



| | |
|-------------------|------|
| ORIGINAL PLAN | DATE |
| SURVEY PLOTTED BY | |
| DRAWN BY | |
| CHECKED BY | |
| NOTE BOOK | |
| QUANTITIES BY | |
| CHECKED BY | |
| No. | |

- KEY:**
- * Exist. Sign(s) & Post(s) to Remain
 - ** Remove Exist. Sign(s) & Post(s)
 - *** Remove Exist. Sign(s) & Post(s) & Install New Sign(s) w/Post(s)
 - **** Install New Sign(s) w/Post(s)
 - # Install Exist. Sign(s) w/New Post(s)

STATE OF HAWAII
DEPARTMENT OF TRANSPORTATION
HIGHWAYS DIVISION

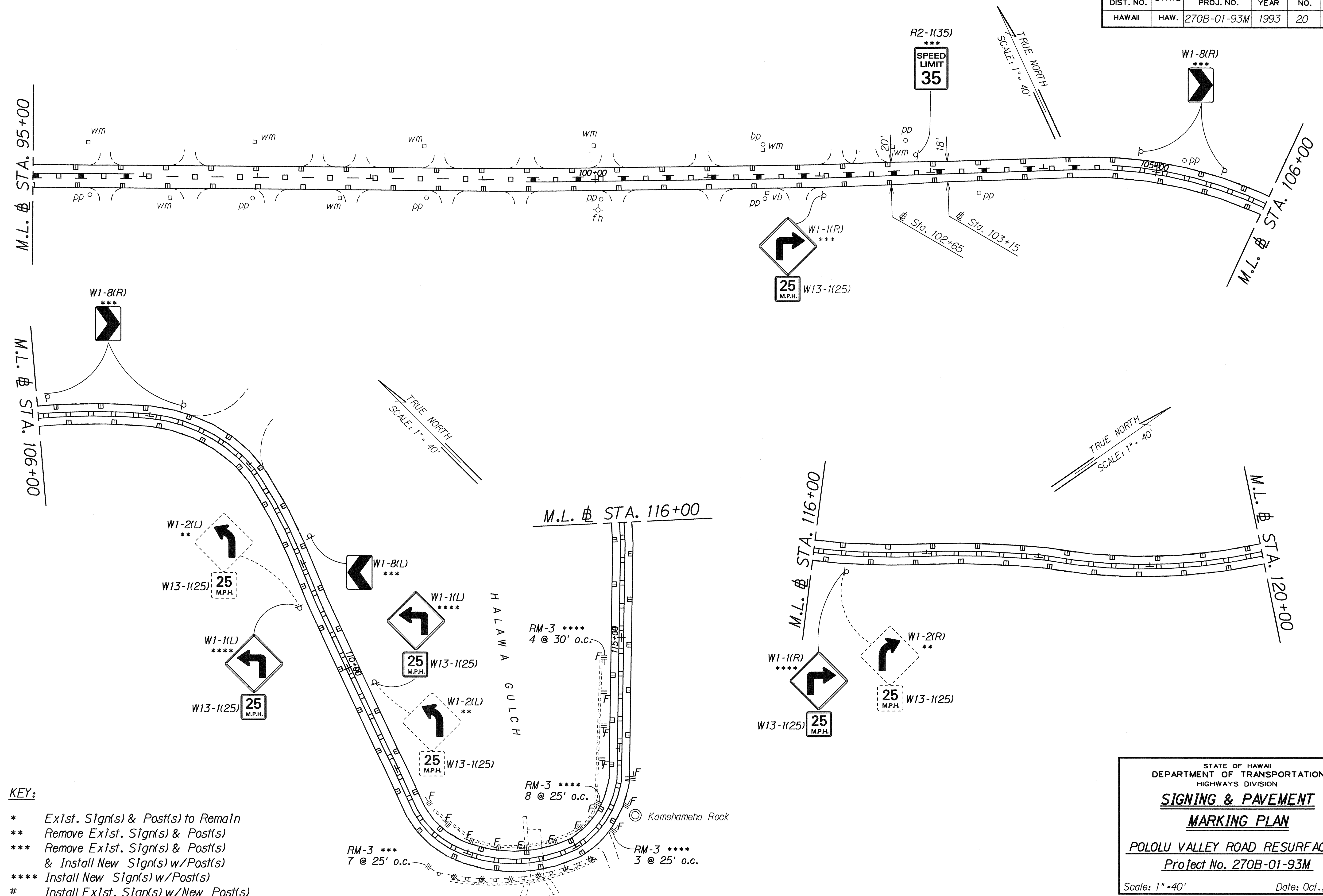
**SIGNING & PAVEMENT
MARKING PLAN**

POLOLU VALLEY ROAD RESURFACING
Project No. 270B-01-93M

Scale: 1" = 40' Date: Oct., 1992

SHEET No. 14 OF 12 SHEETS

| FED. ROAD DIST. NO. | STATE | PROJ. NO. | FISCAL YEAR | SHEET NO. | TOTAL SHEETS |
|---------------------|-------|-------------|-------------|-----------|--------------|
| HAWAII | HAW. | 270B-01-93M | 1993 | 20 | 27 |



| | |
|-------------------|------|
| SURVEY PLOTTED BY | DATE |
| DRAWN BY | |
| DESIGNED BY | |
| NOTE BOOK | |
| QUANTITIES BY | |
| CHECKED BY | |

- KEY:**
- * Exist. Sign(s) & Post(s) to Remain
 - ** Remove Exist. Sign(s) & Post(s)
 - *** Remove Exist. Sign(s) & Post(s) & Install New Sign(s) w/Post(s)
 - **** Install New Sign(s) w/Post(s)
 - # Install Exist. Sign(s) w/New Post(s)

STATE OF HAWAII
DEPARTMENT OF TRANSPORTATION
HIGHWAYS DIVISION

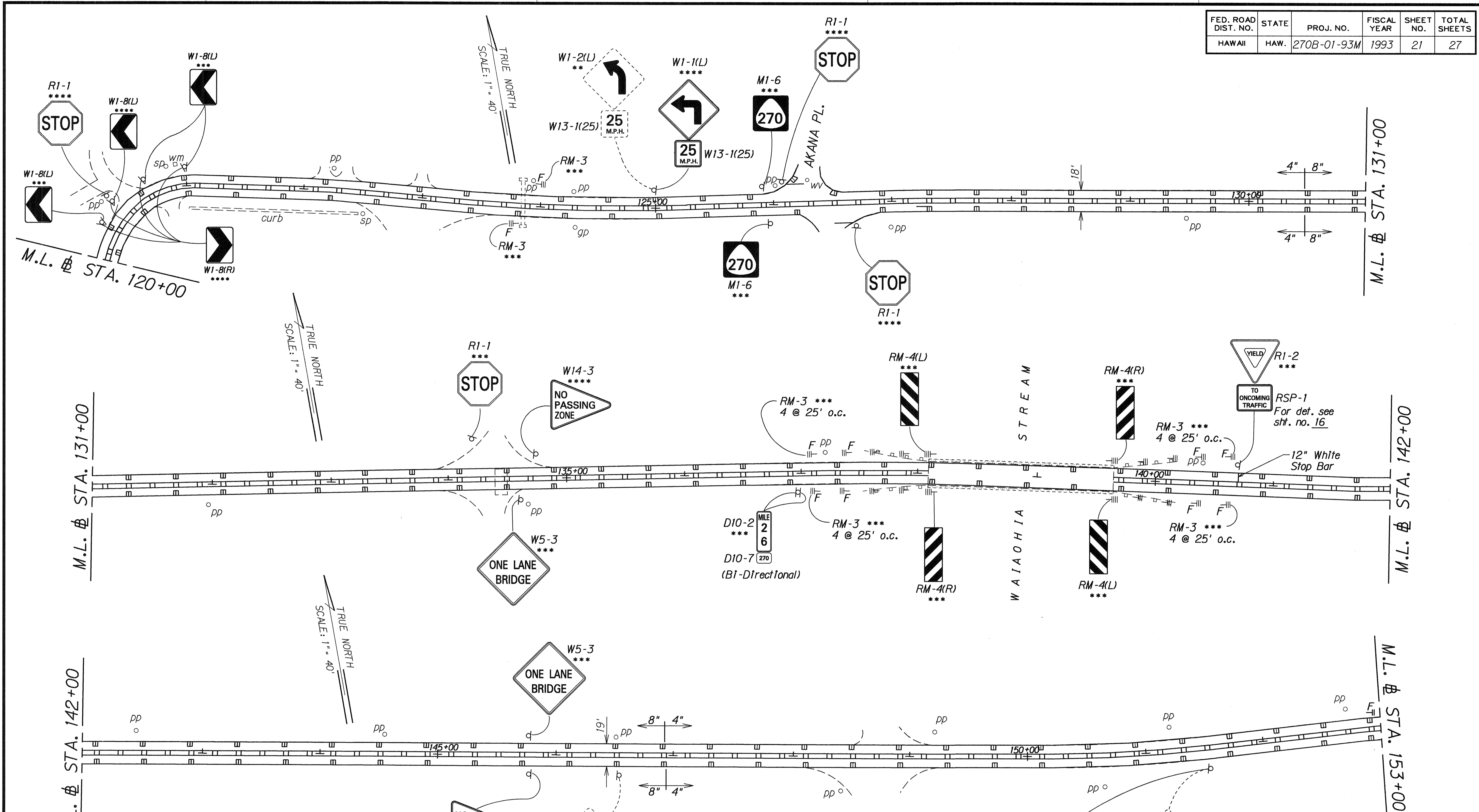
SIGNING & PAVEMENT
MARKING PLAN

POLOLU VALLEY ROAD RESURFACING
Project No. 270B-01-93M

Scale: 1"=40' Date: Oct., 1992

SHEET No. 15 OF 12 SHEETS

| FED. ROAD DIST. NO. | STATE | PROJ. NO. | FISCAL YEAR | SHEET NO. | TOTAL SHEETS |
|---------------------|-------|-------------|-------------|-----------|--------------|
| HAWAII | HAW. | 270B-01-93M | 1993 | 21 | 27 |



- KEY:**
- * Exist. Sign(s) & Post(s) to Remain
 - ** Remove Exist. Sign(s) & Post(s)
 - *** Remove Exist. Sign(s) & Post(s) & Install New Sign(s) w/Post(s)
 - **** Install New Sign(s) w/Post(s)
 - # Install Exist. Sign(s) w/New Post(s)

| | |
|-------------------|-------|
| DATE | _____ |
| SURVEY PLOTTED BY | _____ |
| ORIGINAL PLAN | _____ |
| DRAWN BY | _____ |
| TRACED BY | _____ |
| DESIGNED BY | _____ |
| REVISIONS BY | _____ |
| CHECKED BY | _____ |
| NO. _____ | _____ |

STATE OF HAWAII
DEPARTMENT OF TRANSPORTATION
HIGHWAYS DIVISION

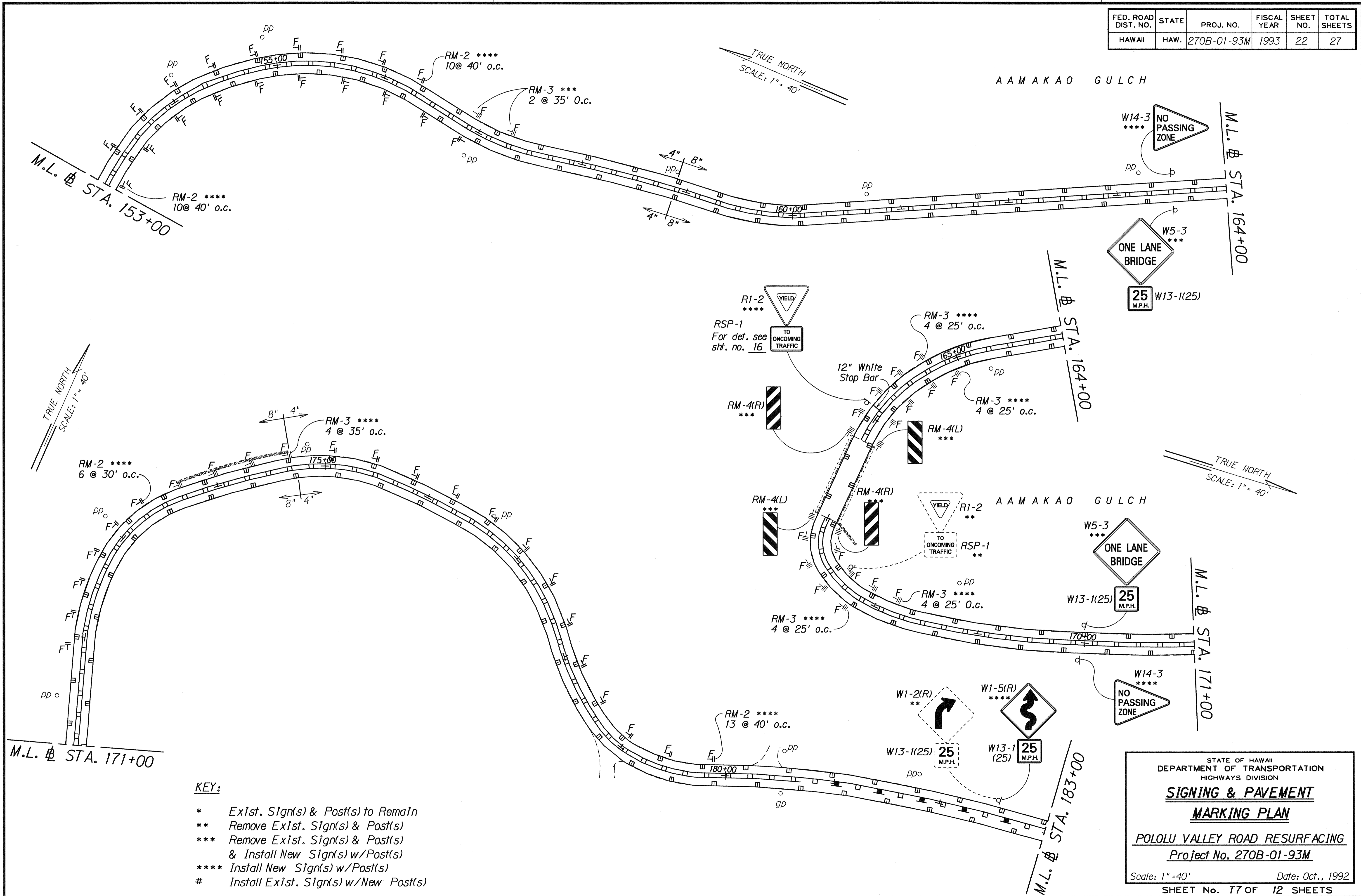
**SIGNING & PAVEMENT
MARKING PLAN**

POLOLU VALLEY ROAD RESURFACING
Project No. 270B-01-93M

Scale: 1" = 40' Date: Oct., 1992

SHEET No. T6 OF 12 SHEETS

| FED. ROAD DIST. NO. | STATE | PROJ. NO. | FISCAL YEAR | SHEET NO. | TOTAL SHEETS |
|---------------------|-------|-------------|-------------|-----------|--------------|
| HAWAII | HAW. | 270B-01-93M | 1993 | 22 | 27 |



KEY:

- * Exist. Sign(s) & Post(s) to Remain
- ** Remove Exist. Sign(s) & Post(s)
- *** Remove Exist. Sign(s) & Post(s) & Install New Sign(s) w/Post(s)
- **** Install New Sign(s) w/Post(s)
- # Install Exist. Sign(s) w/New Post(s)

| | |
|-------------------|------|
| SURVEY PLOTTED BY | DATE |
| DRAWN BY | |
| DESIGNED BY | |
| NOTE BOOK | |
| QUANTITIES BY | |
| CHECKED BY | |

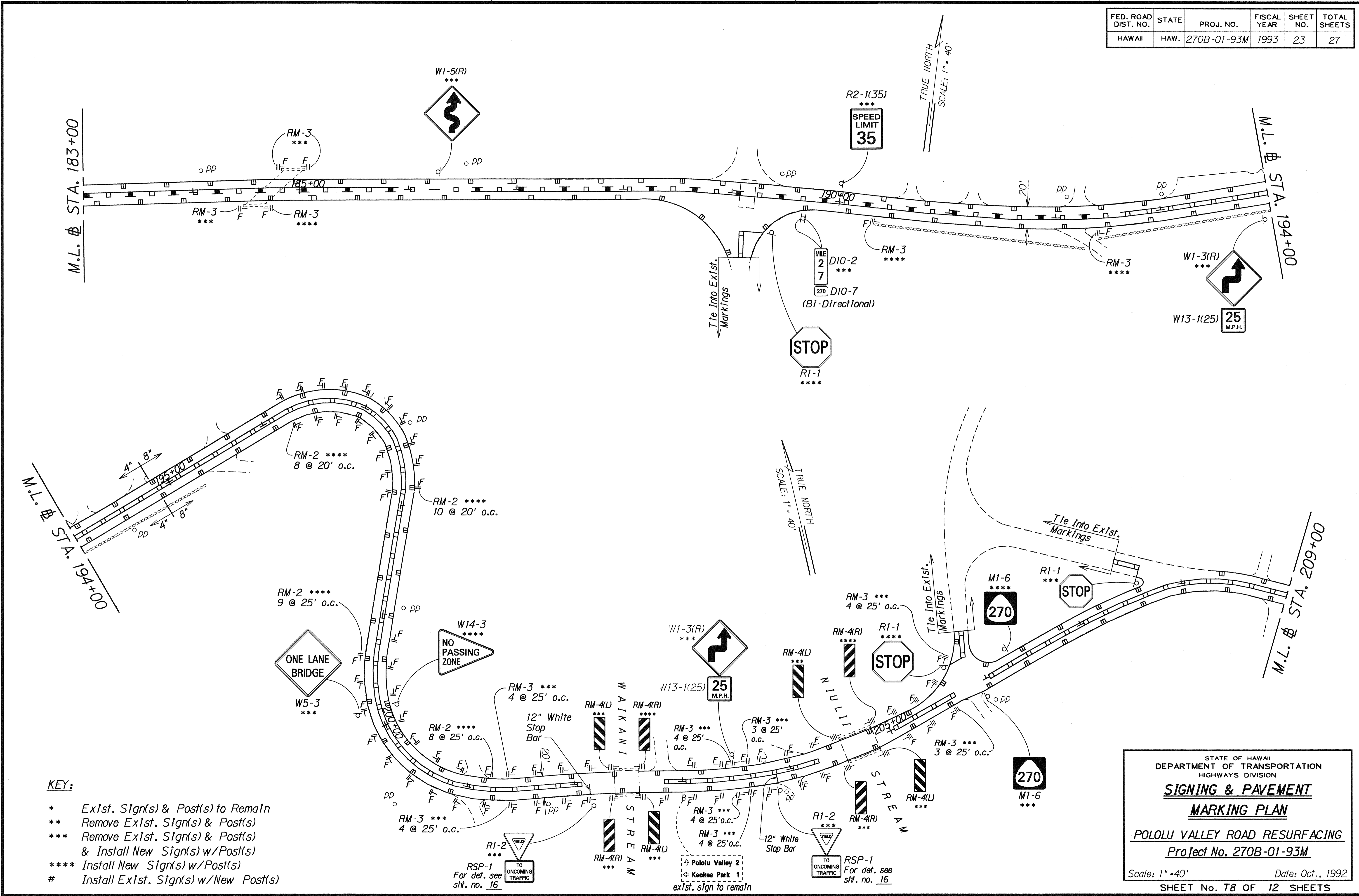
STATE OF HAWAII
DEPARTMENT OF TRANSPORTATION
HIGHWAYS DIVISION

**SIGNING & PAVEMENT
MARKING PLAN**

POLOLU VALLEY ROAD RESURFACING
Project No. 270B-01-93M

Scale: 1" = 40' Date: Oct., 1992
SHEET No. 22 OF 12 SHEETS

| FED. ROAD DIST. NO. | STATE | PROJ. NO. | FISCAL YEAR | SHEET NO. | TOTAL SHEETS |
|---------------------|-------|-------------|-------------|-----------|--------------|
| HAWAII | HAW. | 270B-01-93M | 1993 | 23 | 27 |



| | |
|-------------------|------|
| SURVEY PLOTTED BY | DATE |
| DRAWN BY | |
| TRACED BY | |
| QUANTITIES BY | |
| CHECKED BY | |
| ORIGINAL PLAN | |
| NOTE BOOK | |
| NO. | |

- KEY:**
- * Exist. Sign(s) & Post(s) to Remain
 - ** Remove Exist. Sign(s) & Post(s)
 - *** Remove Exist. Sign(s) & Post(s) & Install New Sign(s) w/Post(s)
 - **** Install New Sign(s) w/Post(s)
 - # Install Exist. Sign(s) w/New Post(s)

STATE OF HAWAII
DEPARTMENT OF TRANSPORTATION
HIGHWAYS DIVISION

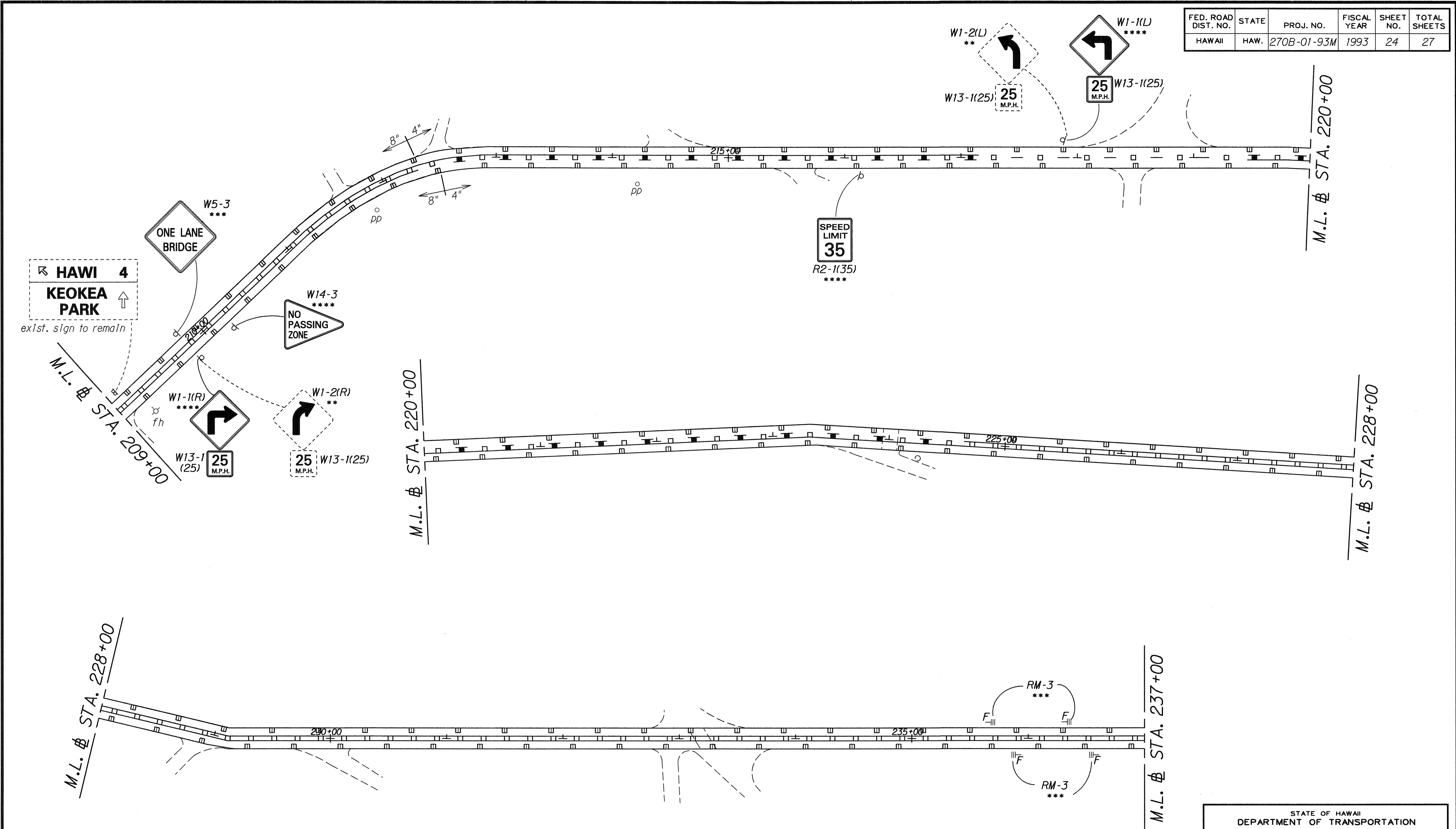
**SIGNING & PAVEMENT
MARKING PLAN**

POLOLU VALLEY ROAD RESURFACING
Project No. 270B-01-93M

Scale: 1"=40' Date: Oct., 1992

SHEET No. 18 OF 12 SHEETS

| FED. ROAD DIST. NO. | STATE | PROJ. NO. | FISCAL YEAR | SHEET NO. | TOTAL SHEETS |
|---------------------|-------|-------------|-------------|-----------|--------------|
| HAWAII | HAW. | 270B-01-93M | 1993 | 24 | 27 |



- KEY:**
- * Exist. Sign(s) & Post(s) to Remain
 - ** Remove Exist. Sign(s) & Post(s)
 - *** Remove Exist. Sign(s) & Post(s) & Install New Sign(s) w/Post(s)
 - **** Install New Sign(s) w/Post(s)
 - # Install Exist. Sign(s) w/New Post(s)

| | |
|-------------------|------|
| SURVEY PLOTTED BY | DATE |
| DRAWN BY | |
| DESIGNED BY | |
| QUANTITIES BY | |
| CHECKED BY | |
| ORIGINAL PLAN | |
| NOTE BOOK | |
| | |
| | |

STATE OF HAWAII
DEPARTMENT OF TRANSPORTATION
HIGHWAYS DIVISION

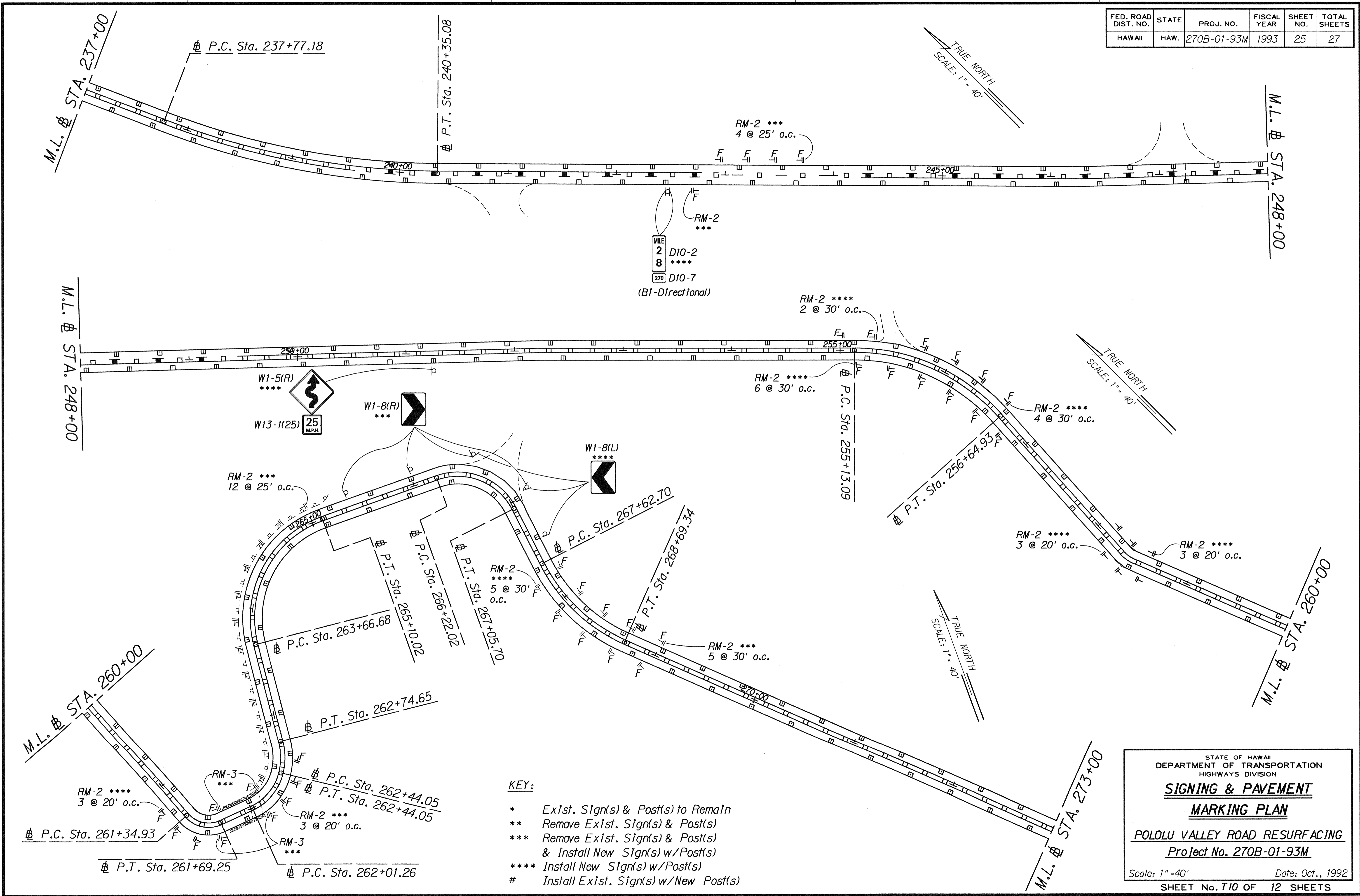
SIGNING & PAVEMENT
MARKING PLAN

POLOLU VALLEY ROAD RESURFACING
Project No. 270B-01-93M

Scale: 1" = 40' Date: Oct., 1992

SHEET No. T9 OF 12 SHEETS

| FED. ROAD DIST. NO. | STATE | PROJ. NO. | FISCAL YEAR | SHEET NO. | TOTAL SHEETS |
|---------------------|-------|-------------|-------------|-----------|--------------|
| HAWAII | HAW. | 270B-01-93M | 1993 | 25 | 27 |



| | |
|-------------------|------|
| SURVEY PLOTTED BY | DATE |
| DRAWN BY | |
| DESIGNED BY | |
| NOTED BY | |
| QUANTITIES BY | |
| CHECKED BY | |
| ORIGINAL PLAN | |
| NOTE BOOK | |
| | |
| | |

- KEY:**
- * Exist. Sign(s) & Post(s) to Remain
 - ** Remove Exist. Sign(s) & Post(s)
 - *** Remove Exist. Sign(s) & Post(s) & Install New Sign(s) w/Post(s)
 - **** Install New Sign(s) w/Post(s)
 - # Install Exist. Sign(s) w/New Post(s)

STATE OF HAWAII
DEPARTMENT OF TRANSPORTATION
HIGHWAYS DIVISION

**SIGNING & PAVEMENT
MARKING PLAN**

POLOLU VALLEY ROAD RESURFACING
Project No. 270B-01-93M

Scale: 1" = 40' Date: Oct., 1992

SHEET No. T10 OF 12 SHEETS

