FED. ROAD DIST. No.	STATE	FED. AID PROJ. No.	FISCAL YEAR	SHEET No.	TOTAL SHEETS
HAWAII	HAW.	S-0260(1)	1959	8	38

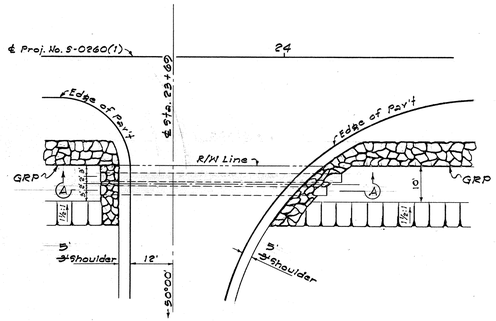

PLAN
Scale: 1" = 20'

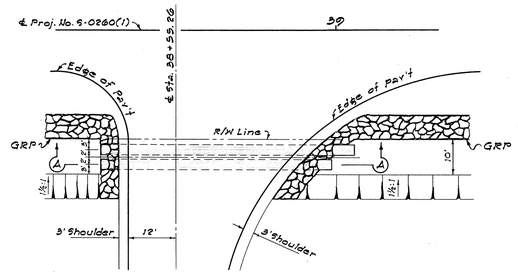

PLAN
Scale: 1" = 20'

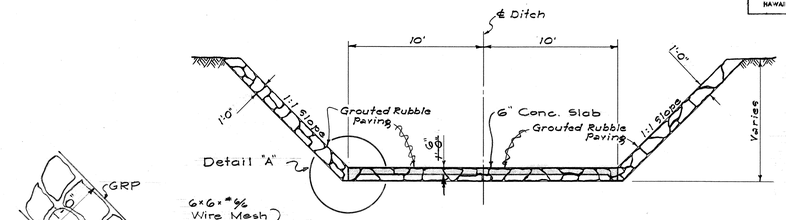

TYPICAL TRANSVERSE DITCH
Scale: 3/16" = 1'-0"

GENERAL NOTES

1. Concrete shall be placed in alternate panels 40' long.
2. Concrete slabs shall be trowel-finished.
3. Expansion Joint and construction joints shall be alternately placed at 40' o.c.

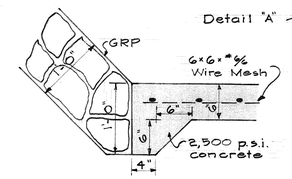

DETAIL "A"
Scale: 1" = 1'-0"

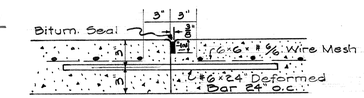

CONSTRUCTION JOINT
Scale: 1½" = 1'-0"

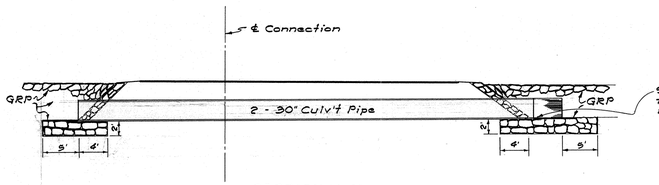

SECTION "A-A"
Scale: 1" = 10'

Shape bottom of ditch to channel flow at intake end of pipe

DETAILS OF PIPE CULVERT AT SIDEROAD CONNECTION - STA. 23+69
Scale: As Noted

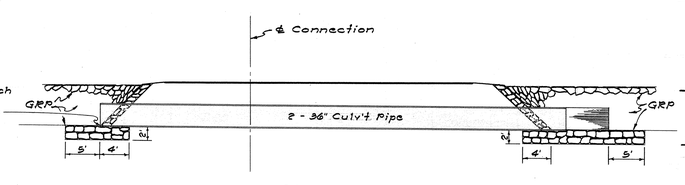

SECTION "A-A"
Scale: 1" = 10'

DETAILS OF PIPE CULVERT AT SIDEROAD CONNECTION - STA. 38+55.26
Scale: As Noted

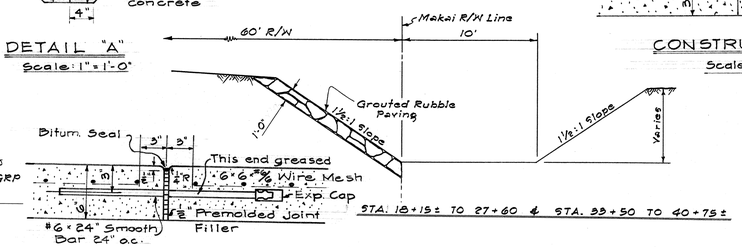

STA. 18+15± TO 27+60 & STA. 33+50 TO 40+75±

EXPANSION JOINT
Scale: 1½" = 1'-0"

Note: Cross-hatched area is the portion of the existing coral fill which is to be used as Unfrosted Base.

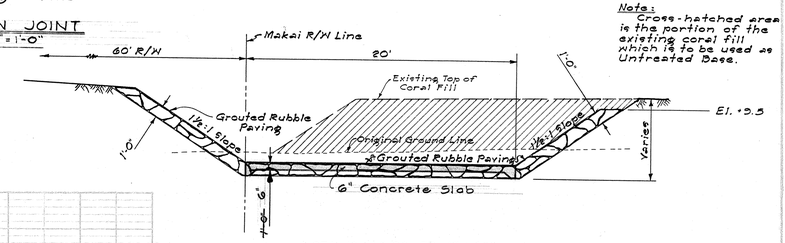

STA. 10+55.23 TO 17+63

TYPICAL SECTIONS OF BD. OF HARBOR COMMISSIONERS DRAINAGE DITCH
Scale: 3/16" = 1'-0"

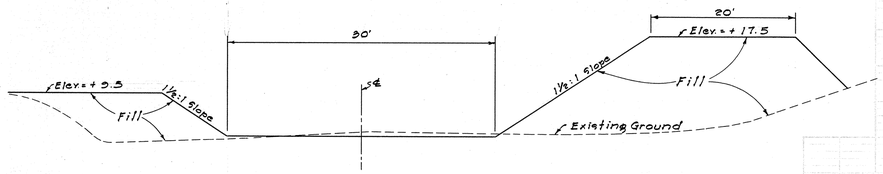

TYPICAL SECTION OF FLOOD CONTROL CHANNEL
Scale: 1/8" = 1'-0"

NOTES:
1. Elevations refer to Mean Sea Level.
2. Stations refer to ℄ Station, Proj. No. S-0260(1).

TERRITORIAL HIGHWAY DEPARTMENT
TERRITORY OF HAWAII
BOARD OF HARBOR COMMISSIONERS DRAINAGE DITCH
KAWAIHAE ROAD — PROJ. NO. S-0260(1)
SCALE AS NOTED — FEBRUARY 1959

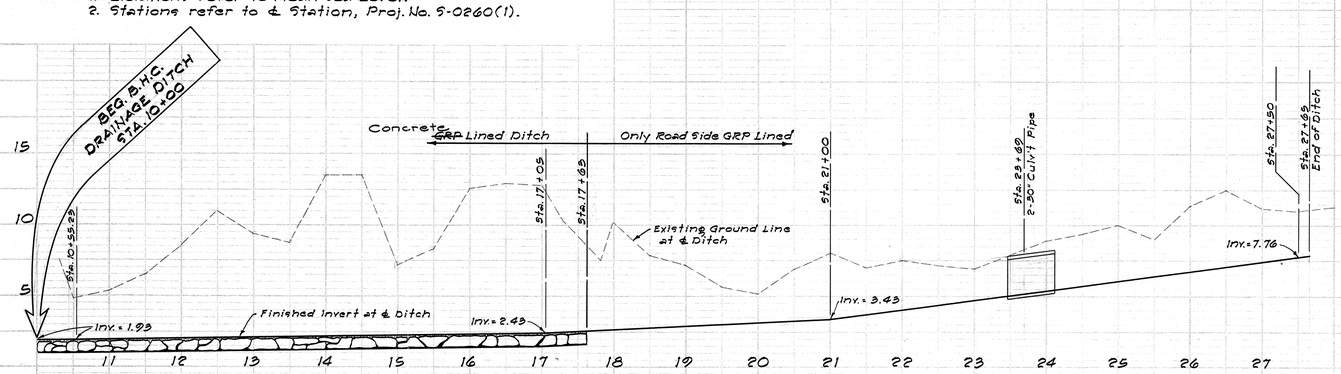

STA. 10+55.23 TO STA. 27+65

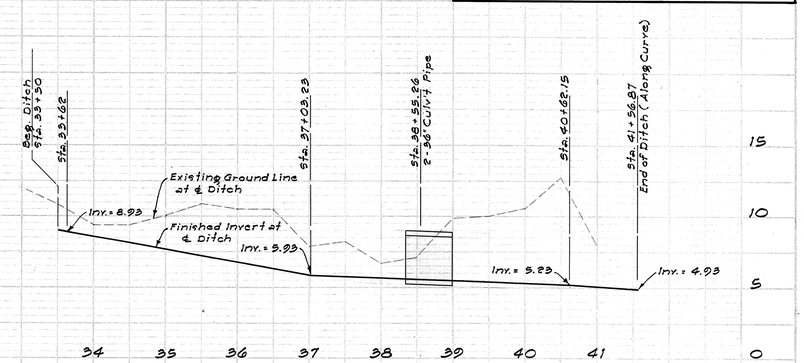

STA. 33+50 TO STA. 41+56.87

PROFILE AT ℄ BD. OF HARBOR COMMISSIONERS DRAINAGE DITCH
Scale: Hor. 1" = 5' Ver. 1" = 100'

5993.8