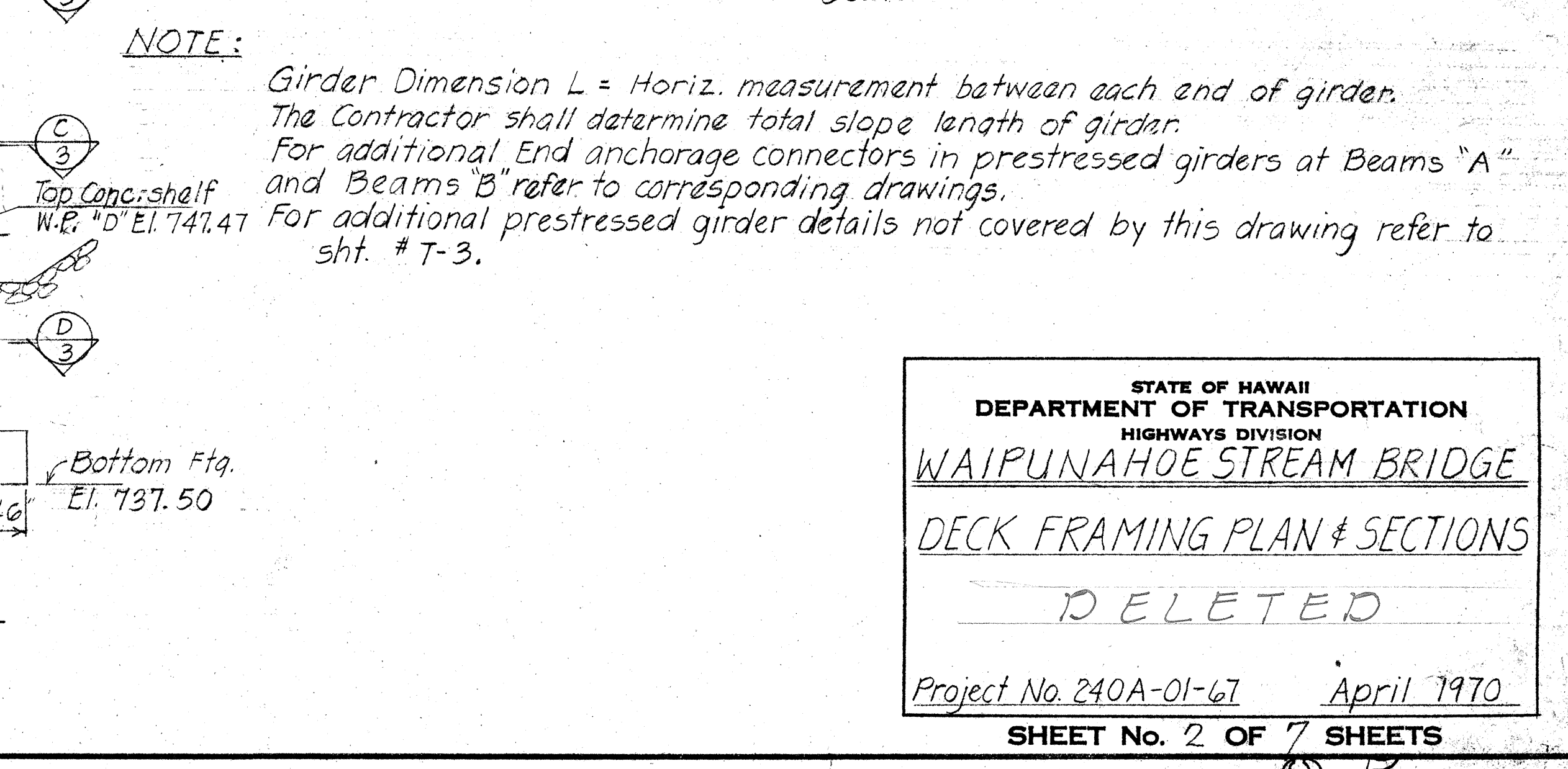
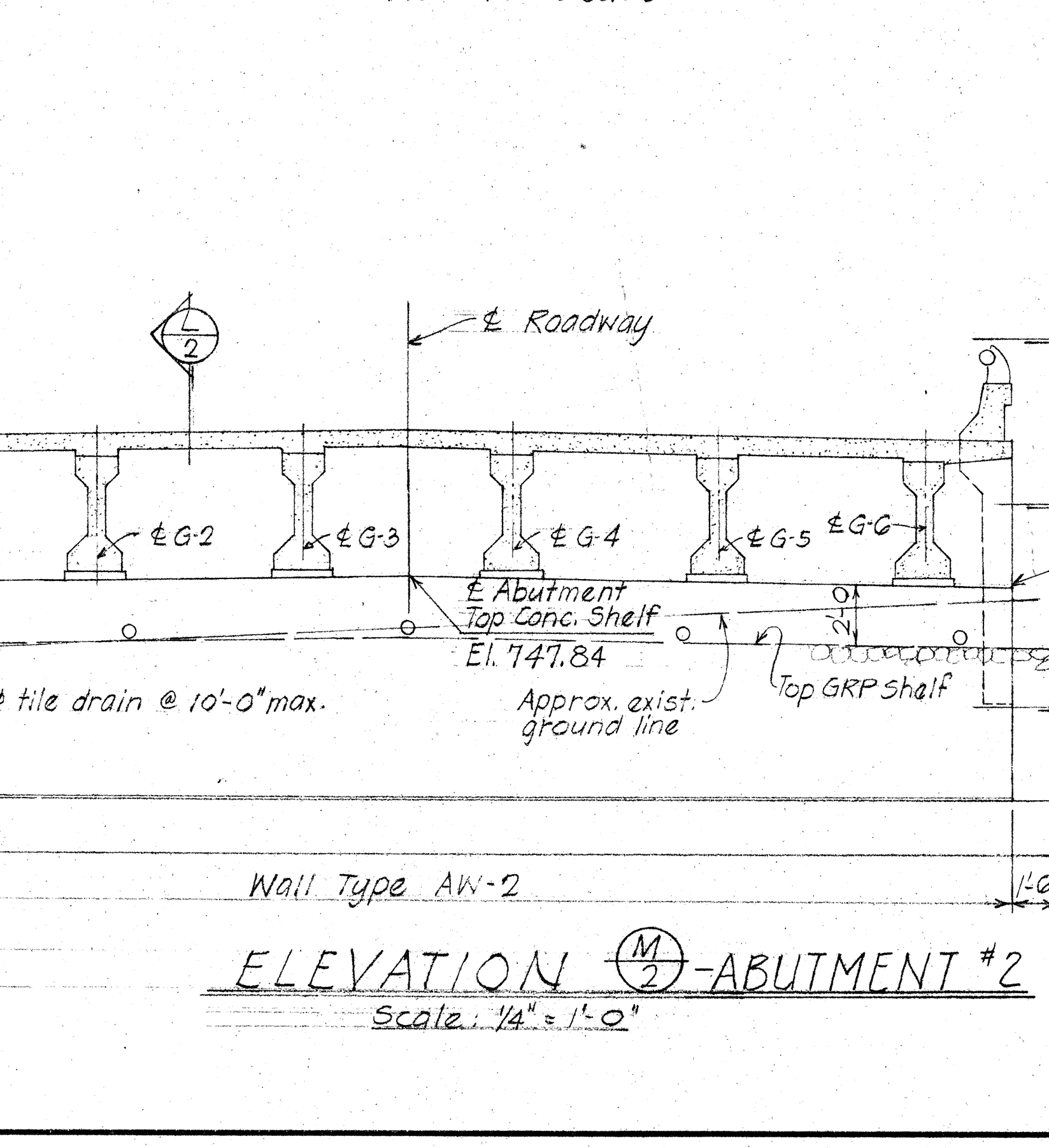
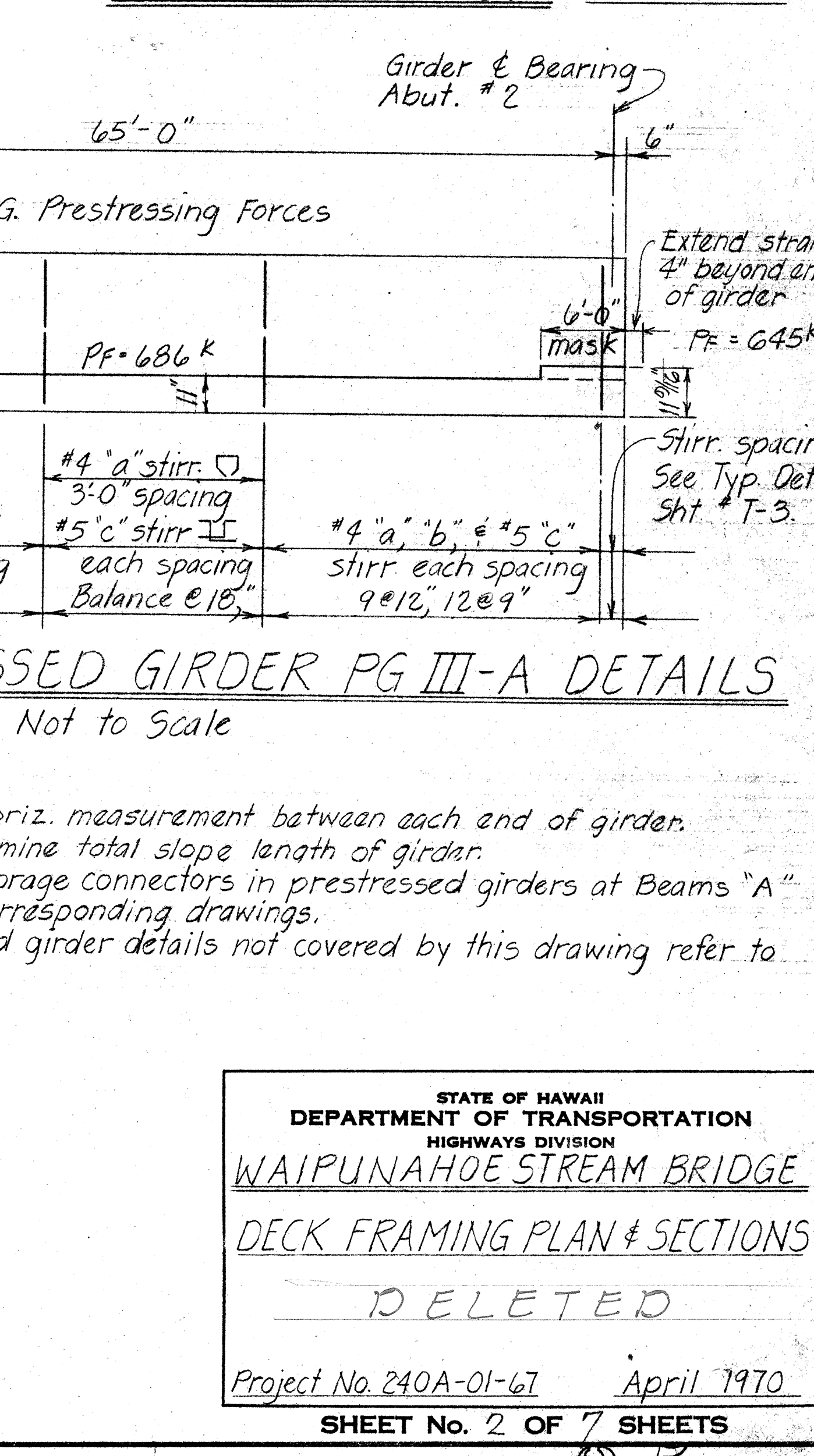
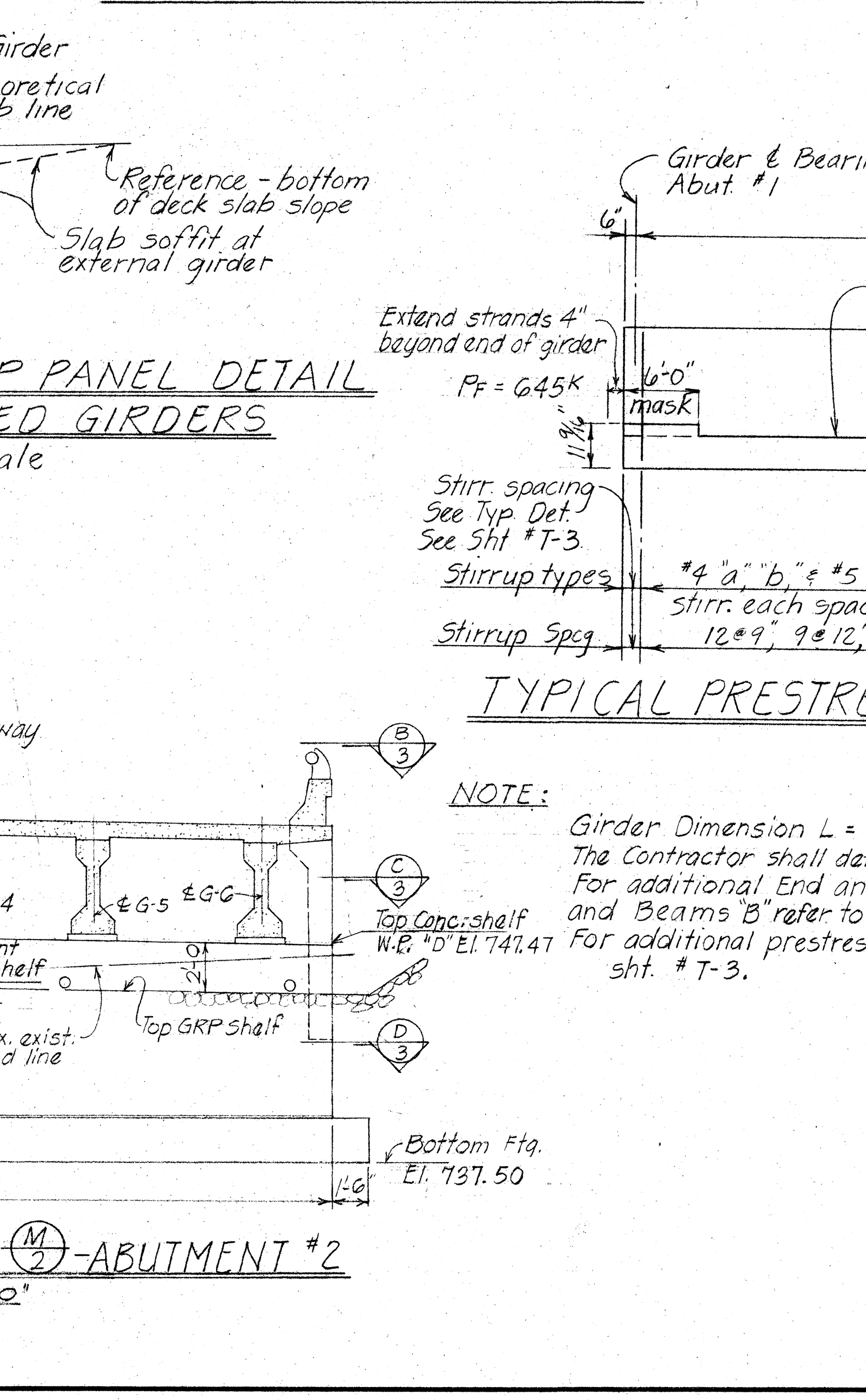
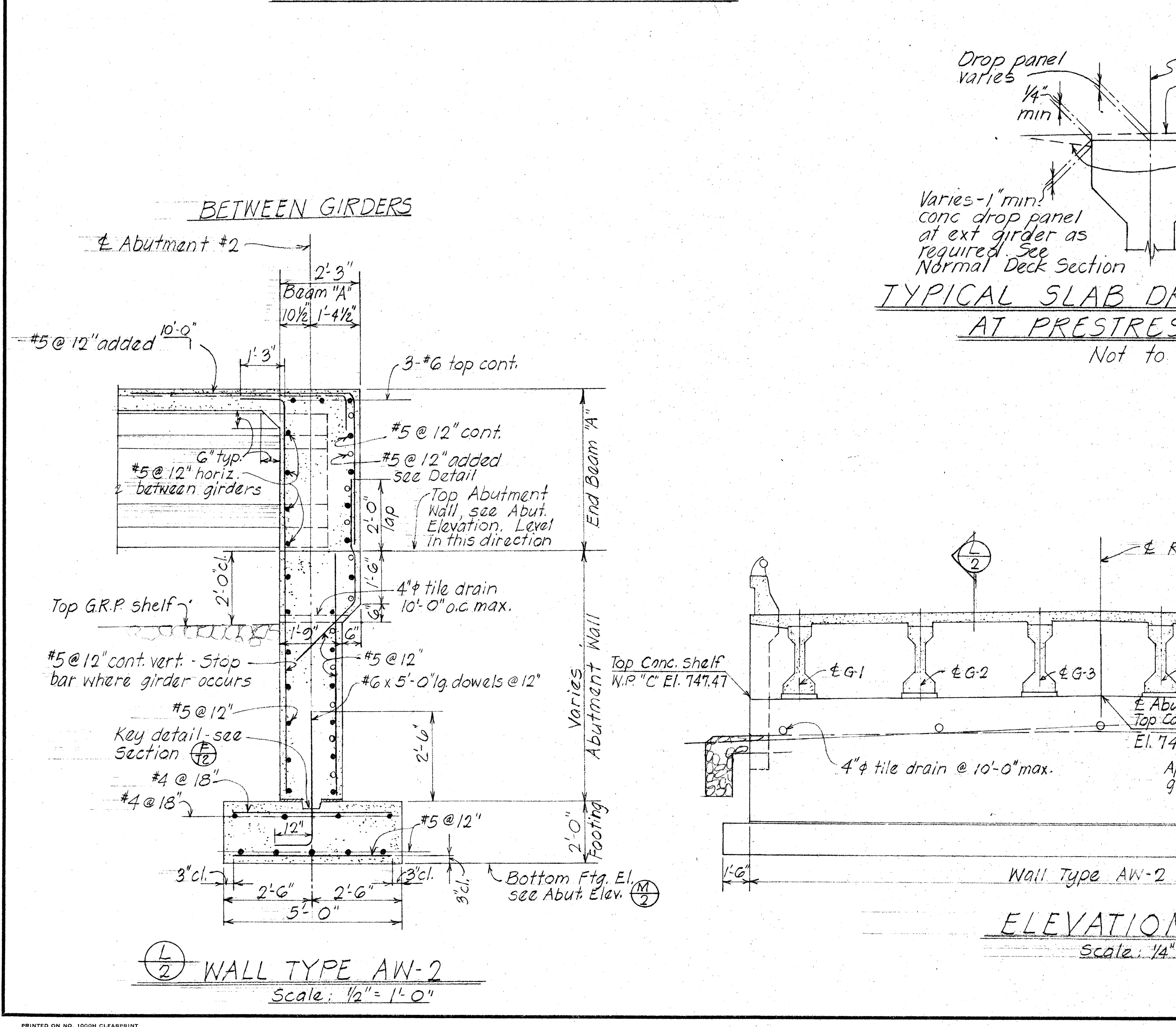


Diagram showing a horizontal line with dimensions:

- Top line: $39'-4''$ (total length), divided into two segments of $19'-8''$ each.
- Bottom line: $1'-8''$, $1'-0''$, $12'-0''$, and $1'-8''$ (total length).
- A vertical line is drawn at the end of the $12'-0''$ segment.
- Labels to the right of the vertical line: $it \#1$ and $it \#2$.



Bottom Ftg.
1. 737.50

STATE OF HAWAII
DEPARTMENT OF TRANSPORTATION
HIGHWAYS DIVISION
WAIPUNAHOE STREAM BRIDGE
DECK FRAMING PLAN & SECTION
DELETED
Project No. 240A-01-67 April 1970
SHEET No. 2 OF 7 SHEETS

1

