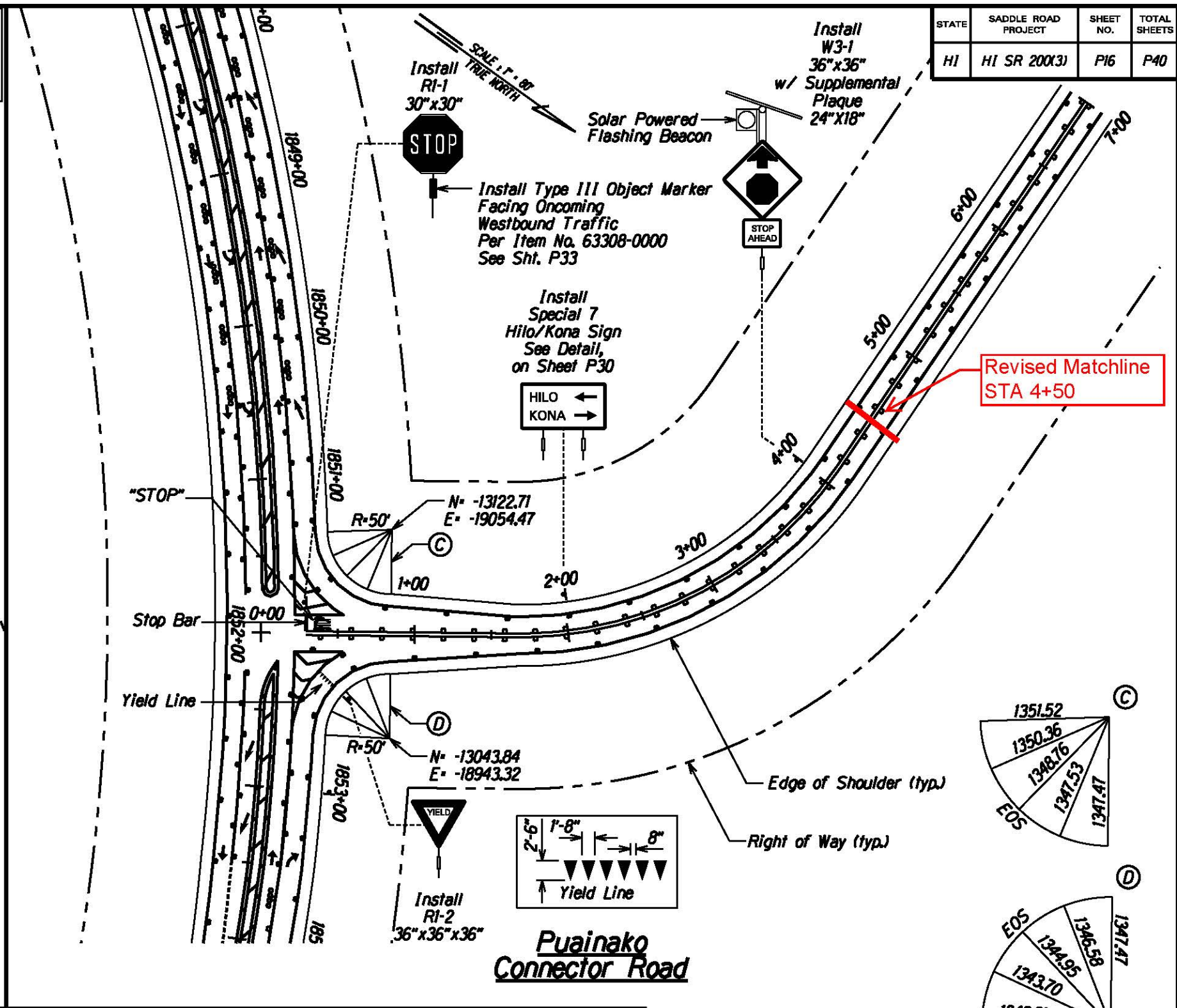
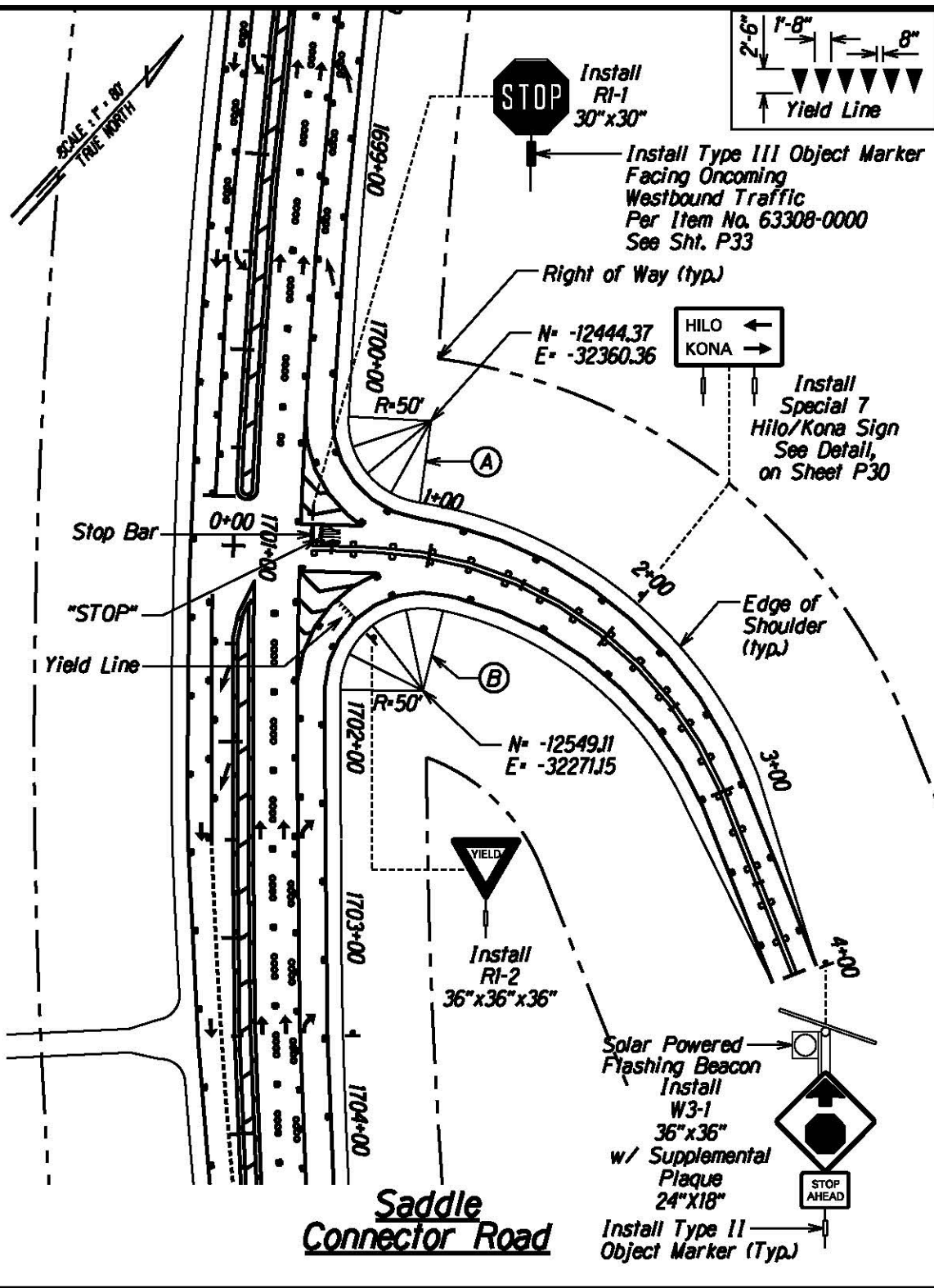
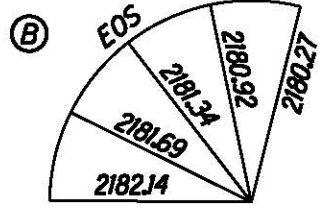
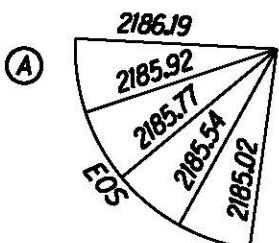


STATE	SADDLE ROAD PROJECT	SHEET NO.	TOTAL SHEETS
HI	HI SR 200(3)	P16	P40



Revised Matchline
STA 4+50



- Type A Striping (Schedule A Only)**
Type I Striping & Raised Pavement Markers (Option X Only)
- Type A 4" Double Yellow Center Stripe w/ Type D Markers
 - Type C or CL 4" Double Yellow Median Stripe w/ Type H Markers
 - Type D or DL 4" Yellow Center Stripe w/ Type D, H, & J Markers
 - Type H or HL Type D & J Center Markers
 - Type J 4" White Multi-Lane Stripe w/ Type A & C Markers
 - Type A & C Multi-Lane Markers
 - 4" White Guide Line
 - 8" White Channelizing Line w/ Type C Markers
 - 4" White Edge Line w/ Type C Markers

BRUCE E. MEYERS
 Licensed Professional Engineer
 No. 8336-C
 HAWAII, U.S.A.

The work was prepared by me or under my supervision and construction of this project will be under my observation.
Bruce E. Meyers
 Expiration Date of License 4/18.

U.S. DEPARTMENT OF TRANSPORTATION
 FEDERAL HIGHWAY ADMINISTRATION
 CENTRAL FEDERAL LANDS HIGHWAY DIVISION

**SIGNING & STRIPING PLAN
 CONN ROADS FOR EXISTING
 SADDLE & PUAINAKO ROADS**

Scale: 1"=80' Date: August 21, 2015
 SHEET No. 16 OF 16

M:\proj\Lenzie\Saddle_East_11-6\sheet\shp016.dgn