









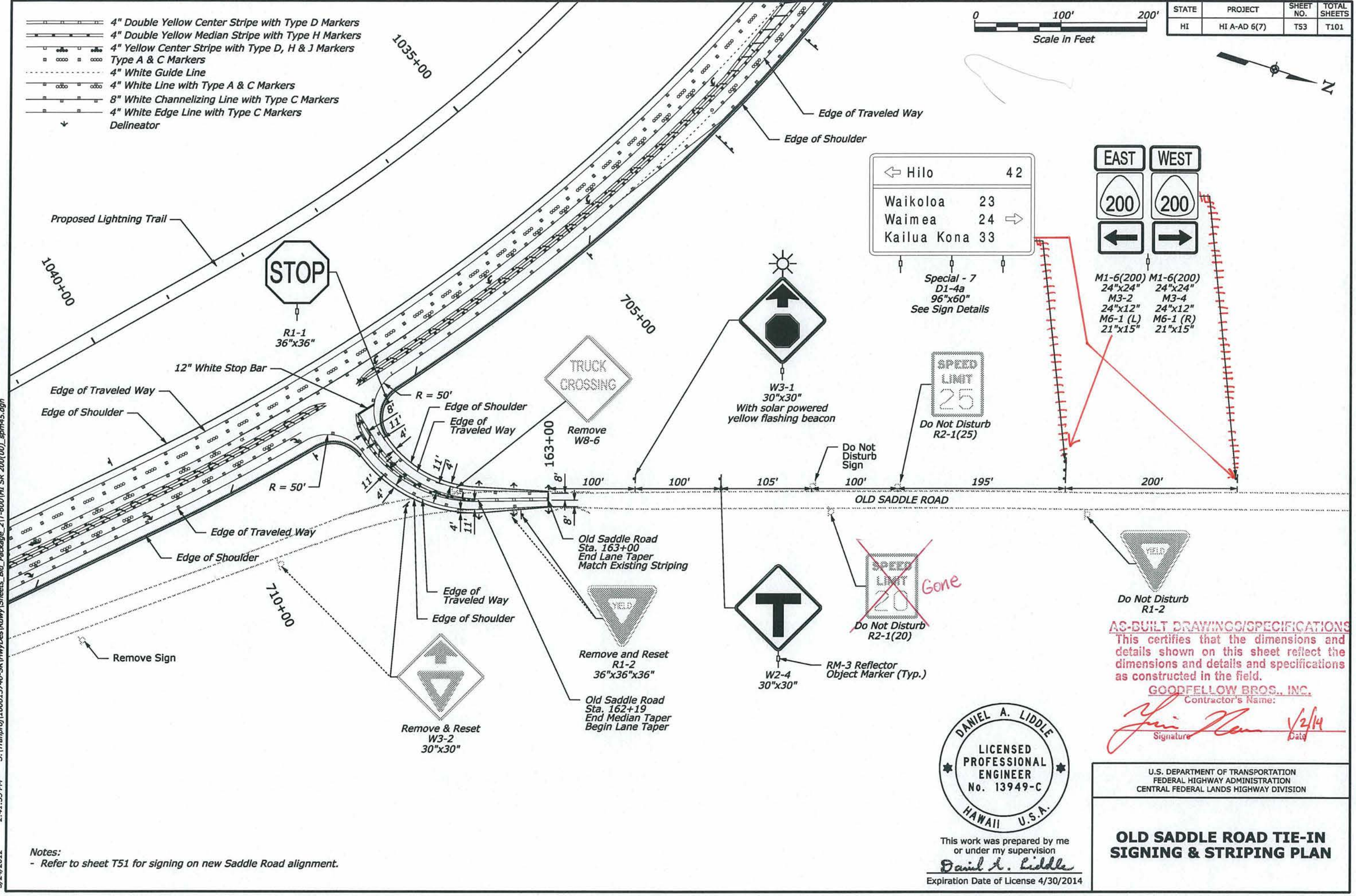


3/24/2012 2:41:35 PM S:\Transport\100013746-SR\HwyDes\Roadway\Sheets_Bld_Package_217-600\HI SR 200(00).spn45.dgn





-  4" Double Yellow Center Stripe with Type D Markers
-  4" Double Yellow Median Stripe with Type H Markers
-  4" Yellow Center Stripe with Type D, H & J Markers
-  Type A & C Markers
-  4" White Guide Line
-  4" White Line with Type A & C Markers
-  8" White Channelizing Line with Type C Markers
-  4" White Edge Line with Type C Markers
-  Delineator



STATE	PROJECT	SHEET NO.	TOTAL SHEETS
HI	HI A-AD 6(7)	T53	T101



← Hilo	42
Waikoloa	23
Waimea	24 →
Kailua Kona	33

EAST	WEST
	
	
M1-6(200) 24"x24" M3-2 24"x12" M6-1 (L) 21"x15"	M1-6(200) 24"x24" M3-4 24"x12" M6-1 (R) 21"x15"

Special - 7
D1-4a
96"x60"
See Sign Details



Do Not Disturb
R2-1(25)

~~~~ Gone
Do Not Disturb
R2-1(20)


Do Not Disturb
R1-2

AS-BUILT DRAWINGS/SPECIFICATIONS
This certifies that the dimensions and details shown on this sheet reflect the dimensions and details and specifications as constructed in the field.

GOODFELLOW BROS., INC.
Contractor's Name:
[Signature] 1/2/14
Signature Date



This work was prepared by me or under my supervision
Daniel A. Liddle
Expiration Date of License 4/30/2014

U.S. DEPARTMENT OF TRANSPORTATION
FEDERAL HIGHWAY ADMINISTRATION
CENTRAL FEDERAL LANDS HIGHWAY DIVISION

**OLD SADDLE ROAD TIE-IN
SIGNING & STRIPING PLAN**

Notes:
- Refer to sheet T51 for signing on new Saddle Road alignment.