











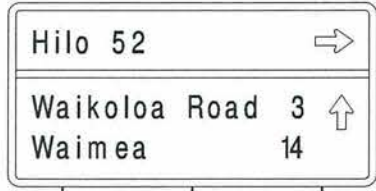
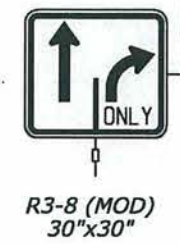

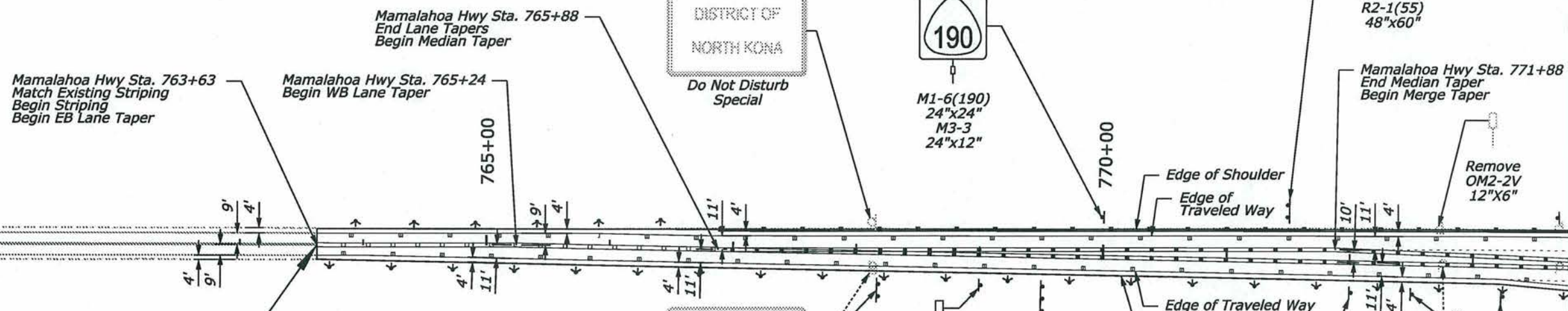
-  4" Double Yellow Center Stripe with Type D Markers
-  4" Double Yellow Median Stripe with Type H Markers
-  4" Yellow Center Stripe with Type D, H & J Markers
-  Type A & C Markers
-  4" White Guide Line
-  4" White Line with Type A & C Markers
-  8" White Channelizing Line with Type C Markers
-  4" White Edge Line with Type C Markers
-  Delineator



STATE	PROJECT	SHEET NO.	TOTAL SHEETS
HI	HI A-AD 6(7)	T50	T101



HWY 190
 (Mamalahoa Highway)
 Begin Construction
 HI A-AD 6(6)
 STATION 763+62.54
 EL 2,452.00
 N 47723.81
 E -88193.01



AS-BUILT DRAWINGS/SPECIFICATIONS
 This certifies that the dimensions and details shown on this drawing and the dimensions and details and specifications as constructed in the field.

GOODFELLOW BROS., INC.
 Contractor's Name:

 Signature Date 1/2/14



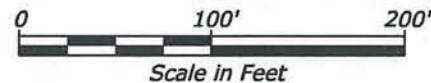
This work was prepared by me or under my supervision
 Daniel A. Liddle
 Expiration Date of License 4/30/2014

U.S. DEPARTMENT OF TRANSPORTATION
 FEDERAL HIGHWAY ADMINISTRATION
 CENTRAL FEDERAL LANDS HIGHWAY DIVISION

HWY. 190
SIGNING & STRIPING PLAN

S:\Transport\100013746-SR\HwyDes\Roadway\Sheets_Bid_Package_2\1T-600\HI SR 200(00)_spm42.dgn
 3/24/2012 2:38:21 PM

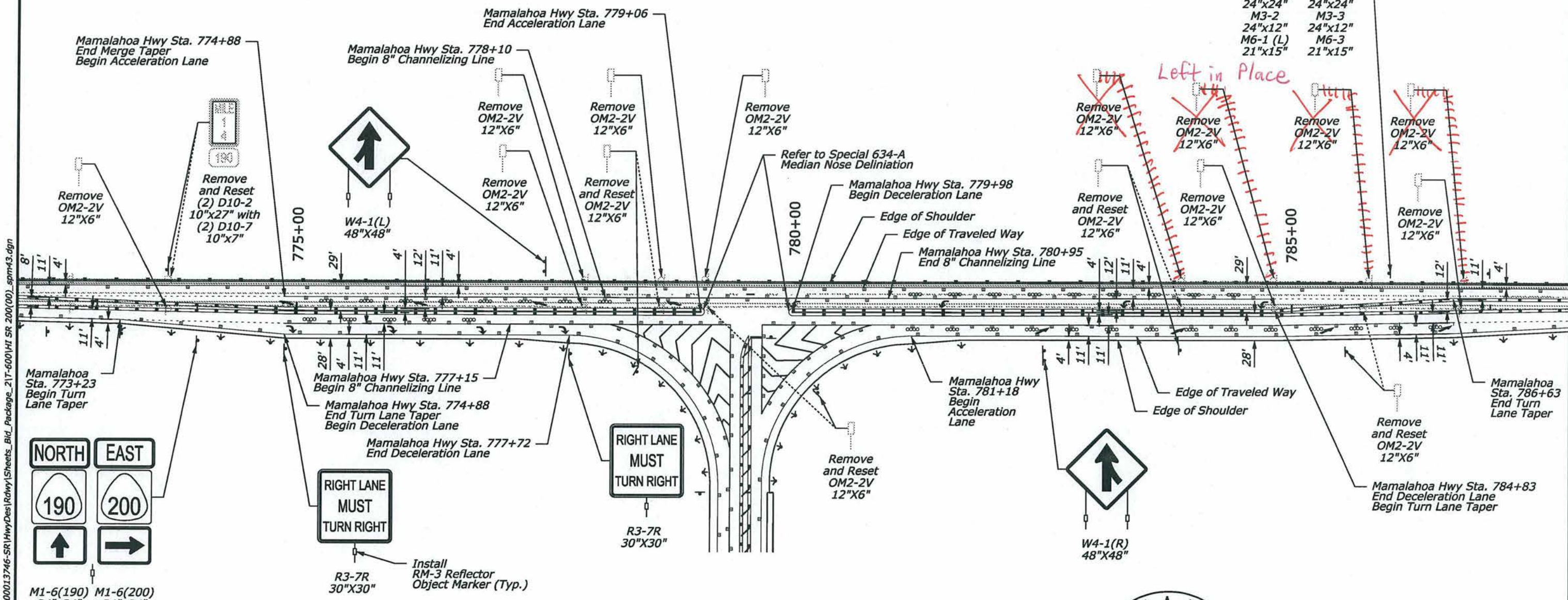
- 4" Double Yellow Center Stripe with Type D Markers
- 4" Double Yellow Median Stripe with Type H Markers
- 4" Yellow Center Stripe with Type D, H & J Markers
- Type A & C Markers
- 4" White Guide Line
- 4" White Line with Type A & C Markers
- 8" White Channelizing Line with Type C Markers
- 4" White Edge Line with Type C Markers
- Delineator



STATE	PROJECT	SHEET NO.	TOTAL SHEETS
HI	HI A-AD 6(7)	T51	T101



M1-6(200) 24"x24"	M1-6(190) 24"x24"
M3-2 24"x12"	M3-3 24"x12"
M6-1 (L) 21"x15"	M6-3 21"x15"



M1-6(190) 24"x24"	M1-6(200) 24"x24"
M3-1 24"x12"	M3-2 24"x12"
M6-3 21"x15"	M6-1 (R) 21"x15"

RIGHT LANE MUST TURN RIGHT
R3-7R
30"X30"

Install RM-3 Reflector Object Marker (Typ.)

RIGHT LANE MUST TURN RIGHT
R3-7R
30"X30"

W4-1(R)
48"X48"

AS-BUILT DRAWINGS/SPECIFICATIONS
This certifies that the dimensions and details shown on this sheet reflect the dimensions and details and specifications as constructed in the field.

GOODFELLOW BROS., INC.
Contractor's Name:
[Signature]
Date: 1/2/14



This work was prepared by me or under my supervision
[Signature]
Expiration Date of License 4/30/2014


U.S. DEPARTMENT OF TRANSPORTATION
FEDERAL HIGHWAY ADMINISTRATION
CENTRAL FEDERAL LANDS HIGHWAY DIVISION

**HWY. 190
SIGNING & STRIPING PLAN**

3/24/2012 2:39:20 PM S:\Tranproj\100013746-SR\HwyDes\Roadway\Sheets_Bld_Package_21T-600\HI SR 200(00)_spm43.dgn

Notes:
- Refer to Special 634-C for Deceleration and Acceleration lane marking details.
- Refer to sheet T15 for signing on new Saddle Road alignment.

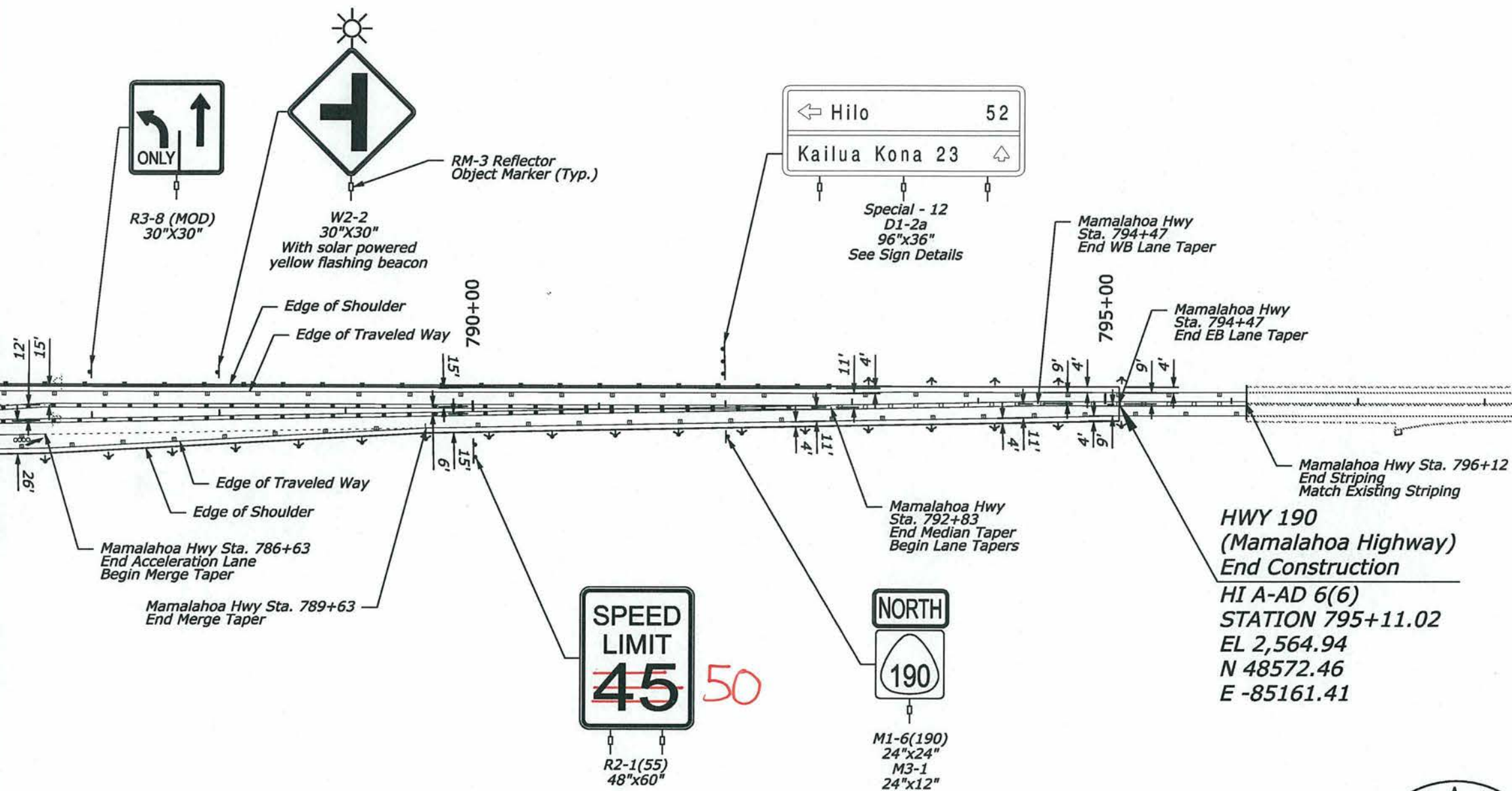
- 4" Double Yellow Center Stripe with Type D Markers
- 4" Double Yellow Median Stripe with Type H Markers
- 4" Yellow Center Stripe with Type D, H & J Markers
- Type A & C Markers
- 4" White Guide Line
- 4" White Line with Type A & C Markers
- 8" White Channelizing Line with Type C Markers
- 4" White Edge Line with Type C Markers
- Delineator



STATE	PROJECT	SHEET NO.	TOTAL SHEETS
HI	HI A-AD 6(7)	T52	T101



3/24/2012 2:40:17 PM S:\Tranprof\100013746-SR\HwyDes\Roadwy\Sheets_Bld_Package_21T-600\HI SR 200(00)_spm44.dgn



AS-BUILT DRAWINGS/SPECIFICATIONS
 This certifies that the dimensions and details shown on this sheet reflect the dimensions and details and specifications as constructed in the field.

GOODELLOW BROS., INC.
 Contractor's Name:

[Signature] 1/2/14
 Signature Date



This work was prepared by me or under my supervision
Daniel A. Liddle
 Expiration Date of License 4/30/2014

U.S. DEPARTMENT OF TRANSPORTATION
 FEDERAL HIGHWAY ADMINISTRATION
 CENTRAL FEDERAL LANDS HIGHWAY DIVISION

**HWY. 190
 SIGNING & STRIPING PLAN**