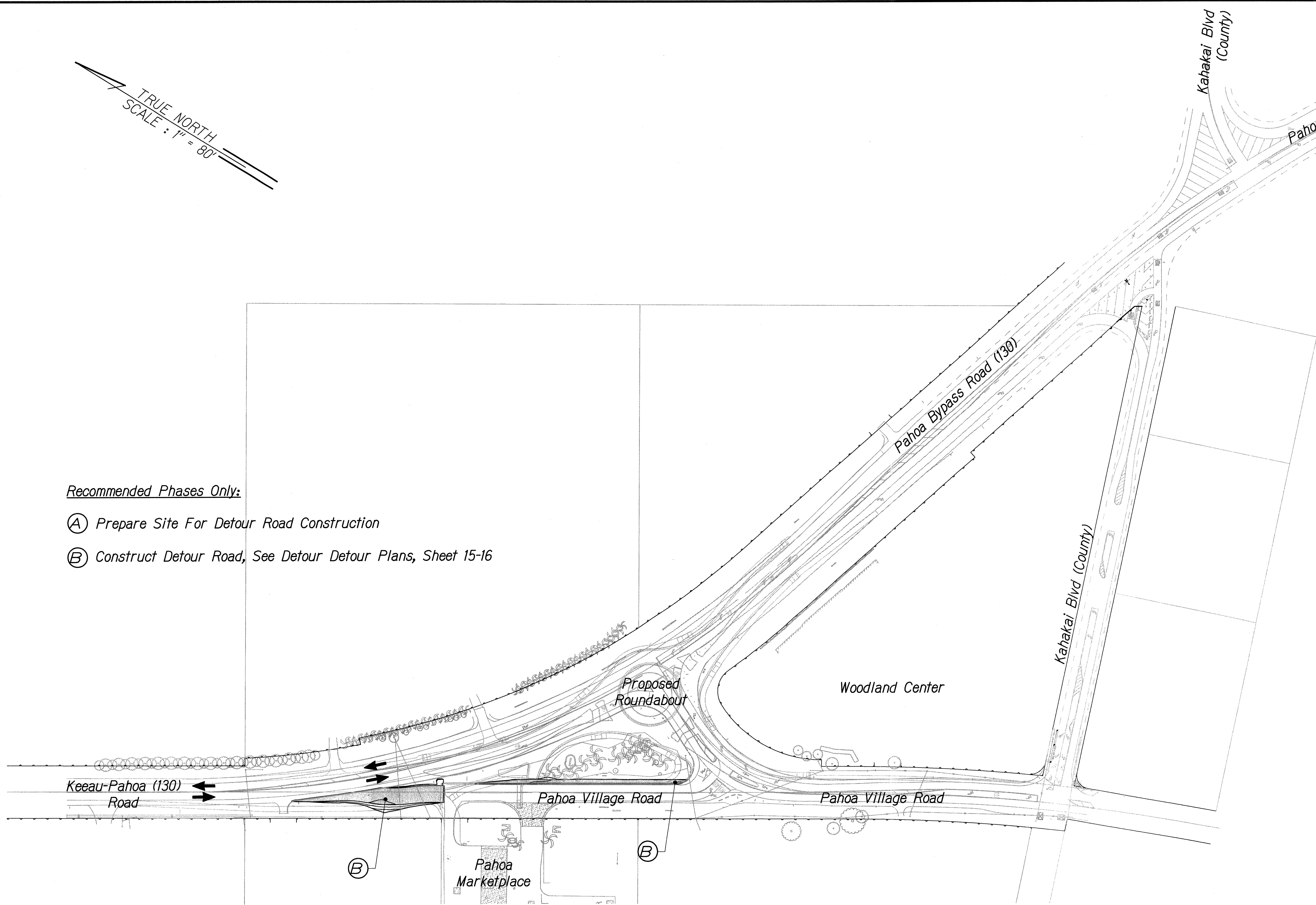


FED. ROAD DIST. NO.	STATE	FED. AID PROJ. NO.	FISCAL YEAR	SHEET NO.	TOTAL SHEETS
HAWAII	HAW.	HSIP-0130(031)	2014	10	108

TRUE NORTH
SCALE : 1" = 80'

Recommended Phases Only:

- Ⓐ Prepare Site For Detour Road Construction
- Ⓑ Construct Detour Road, See Detour Detour Plans, Sheet 15-16



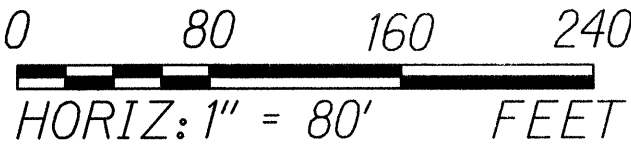
ORIGINAL PLAN	SURVEY PLOTTED BY	DATE
NOTE BOOK	DRAWN BY	
	DESIGNED BY	
	QUANTITIES BY	
	CHECKED BY	
No.		

PAH/FILENAME: P:\USDC\CD\CD-HAW\6248741-4P_DETOUT\400_Design\DWG\10-12_P1_DETOUT_PHSING.dwg

PLOT DATE: August 30, 2013 @ 02:18:22 pm

LAST UPDATE: August 30, 2013 @ 02:16:37 pm

CONSTRUCTION PHASING PLANS
PHASE 1
Scale: 1" = 80'



LICENSE EXPIRES 4/30/14
THIS WORK WAS PREPARED BY
ME OR UNDER MY SUPERVISION

[Signature]

STATE OF HAWAII
DEPARTMENT OF TRANSPORTATION
HIGHWAYS DIVISION

CONSTRUCTION PHASING PLANS
PHASE 1
Keeau-Pahoa Road Intersection
Improvements at Old Government Road
Federal-Aid Project No. HSIP-0130(031)

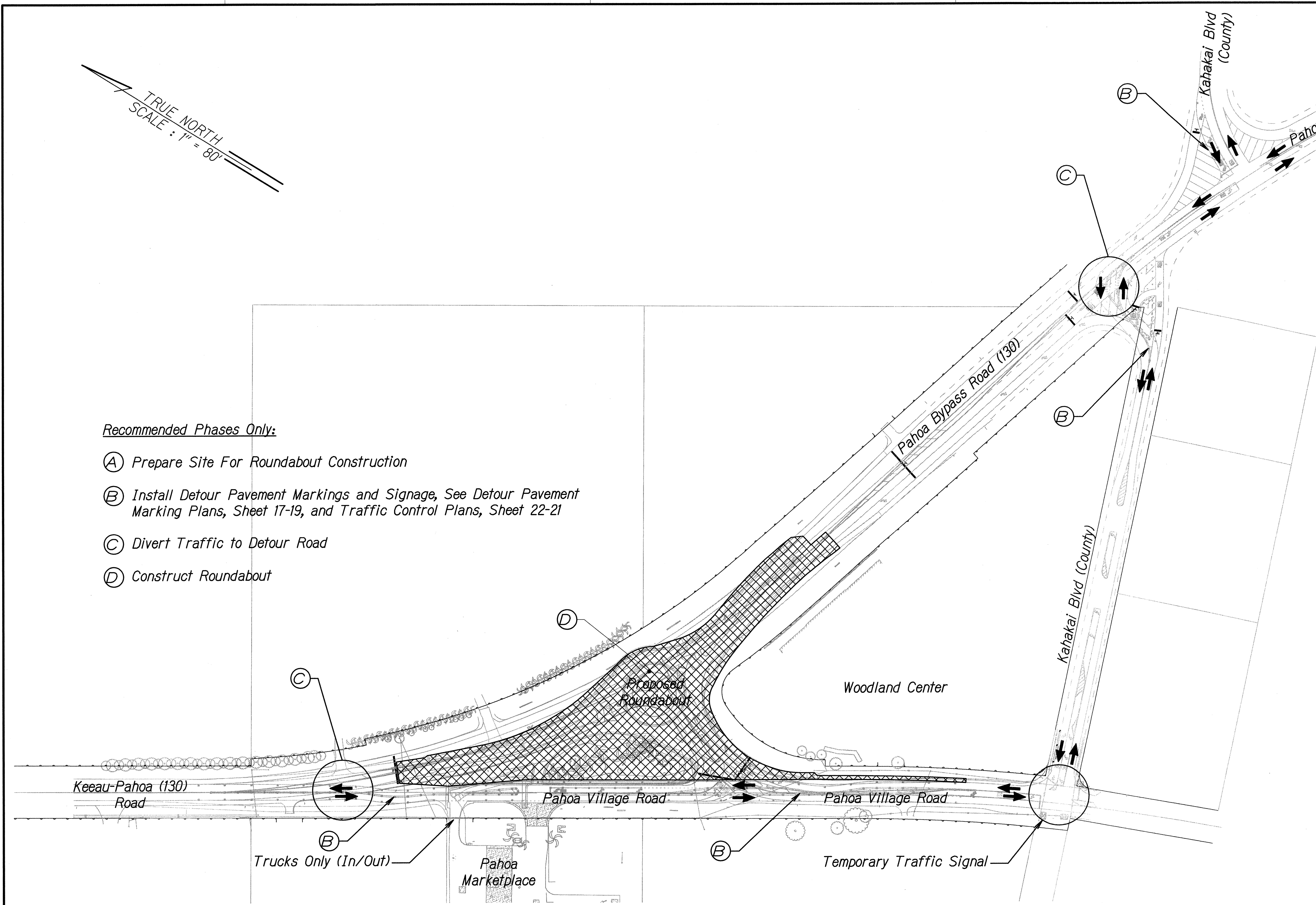
Scale: 1" = 80'
Date: August 2013

FED. ROAD DIST. NO.	STATE	FED. AID PROJ. NO.	FISCAL YEAR	SHEET NO.	TOTAL SHEETS
HAWAII	HAW.	HSIP-0130(031)	2014	11	108

TRUE NORTH
SCALE : 1" = 80'

Recommended Phases Only:

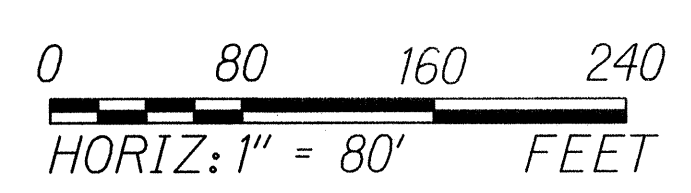
- (A) Prepare Site For Roundabout Construction
- (B) Install Detour Pavement Markings and Signage, See Detour Pavement Marking Plans, Sheet 17-19, and Traffic Control Plans, Sheet 22-21
- (C) Divert Traffic to Detour Road
- (D) Construct Roundabout



ORIGINAL PLAN	SURVEY PLOTTED BY	DATE
NOTE BOOK	DRAWN BY	
	DESIGNED BY	
	QUANTITIES BY	
	CHECKED BY	
No.		

PLT DATE: August 30, 2013 @ 02:18:28 pm
LAST UPDATE: August 30, 2013 @ 02:16:37 pm
PATH/FILENAME: P:\USC\Cal-Hwy\60248141-HP_EB&T\400_Design\DWG\10-12_HP_EB&T_PHASE2.dwg

CONSTRUCTION PHASING PLANS
PHASE 2
Scale: 1" = 80'



LICENSE EXPIRES 4/30/14

THIS WORK WAS PREPARED BY ME OR UNDER MY SUPERVISION

LPND

STATE OF HAWAII
DEPARTMENT OF TRANSPORTATION
HIGHWAYS DIVISION

CONSTRUCTION PHASING PLANS
PHASE 2

Keeaau-Paho Road Intersection
Improvements at Old Government Road
Federal-Aid Project No. HSIP-0130(031)

Scale: 1" = 80' Date: August 2013

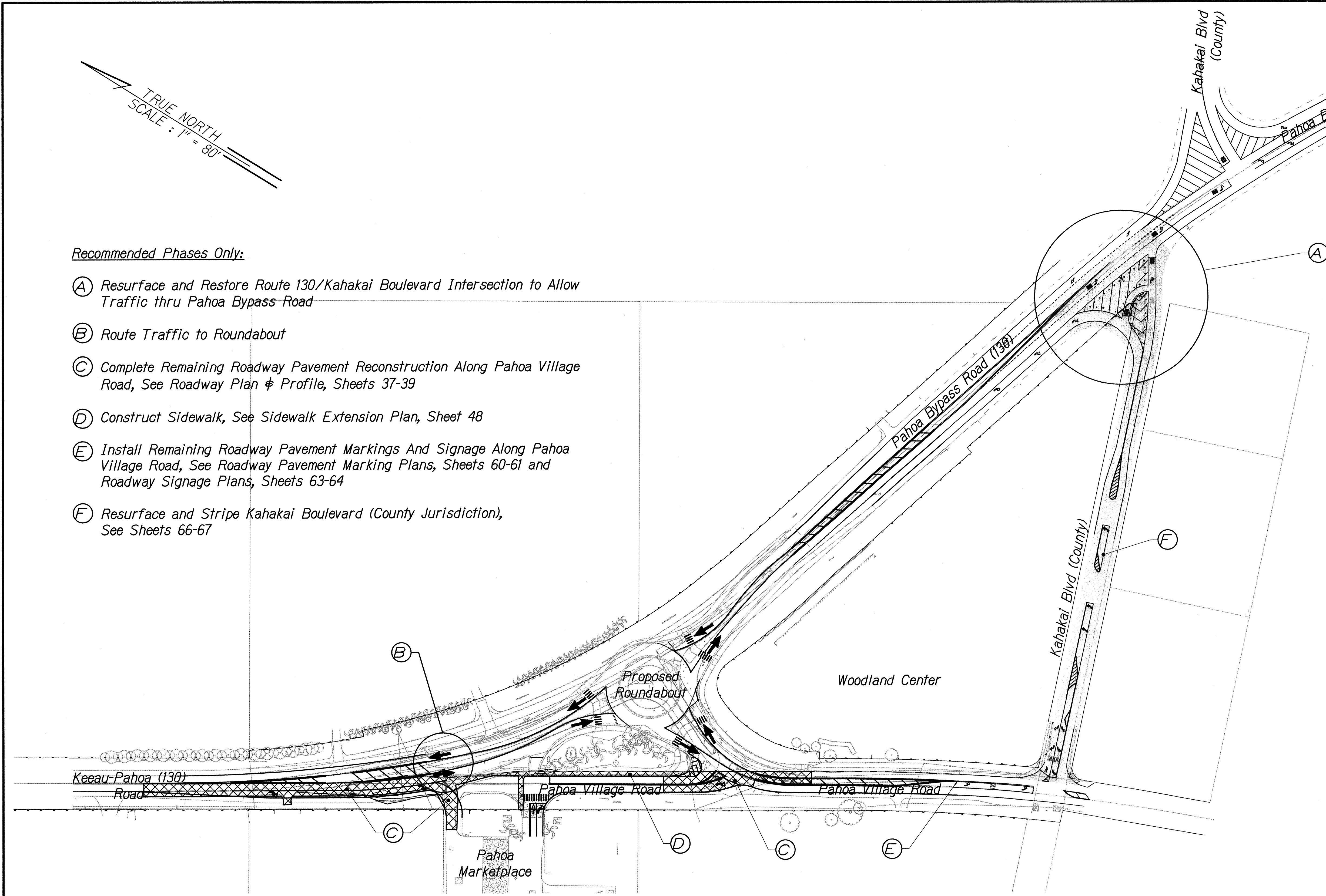
SHEET No. 2 OF 3 SHEETS

FED. ROAD DIST. NO.	STATE	FED. AID PROJ. NO.	FISCAL YEAR	SHEET NO.	TOTAL SHEETS
HAWAII	HAW.	HSIP-0130(031)	2014	12	108

TRUE NORTH
SCALE : 1" = 80'

Recommended Phases Only:


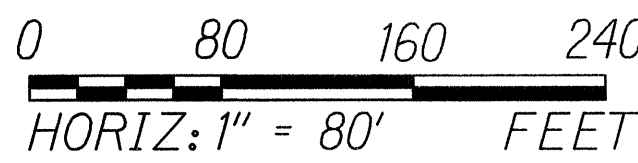
- (A) Resurface and Restore Route 130/Kahakai Boulevard Intersection to Allow Traffic thru Pahoia Bypass Road
- (B) Route Traffic to Roundabout
- (C) Complete Remaining Roadway Pavement Reconstruction Along Pahoia Village Road, See Roadway Plan & Profile, Sheets 37-39
- (D) Construct Sidewalk, See Sidewalk Extension Plan, Sheet 48
- (E) Install Remaining Roadway Pavement Markings And Signage Along Pahoia Village Road, See Roadway Pavement Marking Plans, Sheets 60-61 and Roadway Signage Plans, Sheets 63-64
- (F) Resurface and Stripe Kahakai Boulevard (County Jurisdiction), See Sheets 66-67



ORIGINAL PLAN	SURVEY PLOTTED BY	DATE
NOTE BOOK	DRAWN BY	
	DESIGNED BY	
	CHECKED BY	
No.		

PLT DATE: August 30, 2013 @ 02:18:39 pm
LAST UPDATE: August 30, 2013 @ 02:18:37 pm
PATH/FILENAME: P:\USDO\CD\CD-HAW\60245741-AP_BDASH\450_Design\DWG\10-12-AP_BDASH_PHSING.dwg

CONSTRUCTION PHASING PLANS
PHASE 3
Scale: 1" = 80'



LICENSE EXPIRES 4/30/14
THIS WORK WAS PREPARED BY
ME OR UNDER MY SUPERVISION

LP 128

STATE OF HAWAII
DEPARTMENT OF TRANSPORTATION
HIGHWAYS DIVISION

CONSTRUCTION PHASING PLANS
PHASE 3
Keeaau-Pahoia Road Intersection
Improvements at Old Government Road
Federal-Aid Project No. HSIP-0130(031)
Scale: 1" = 80' Date: August 2013
SHEET No. 3 OF 3 SHEETS