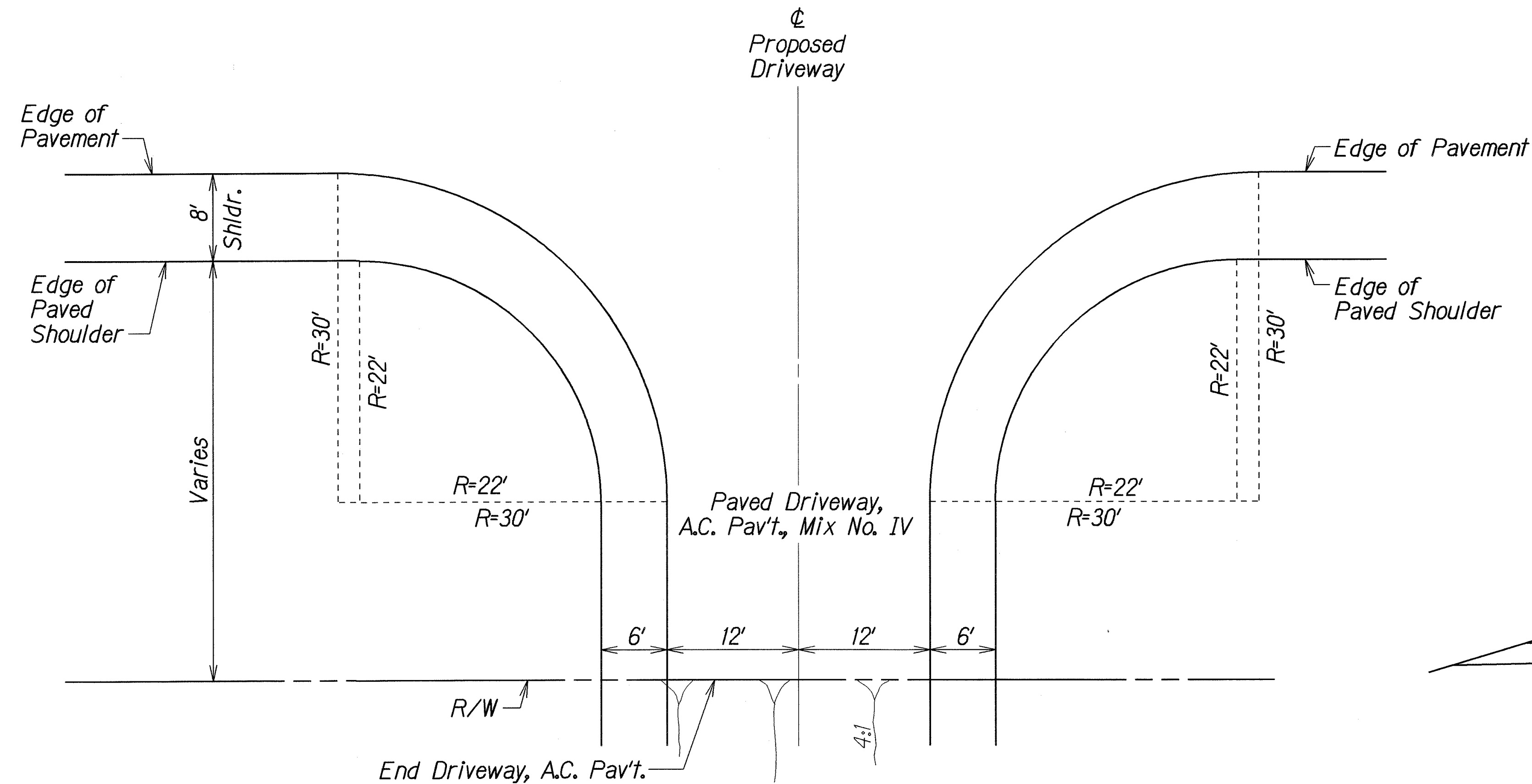
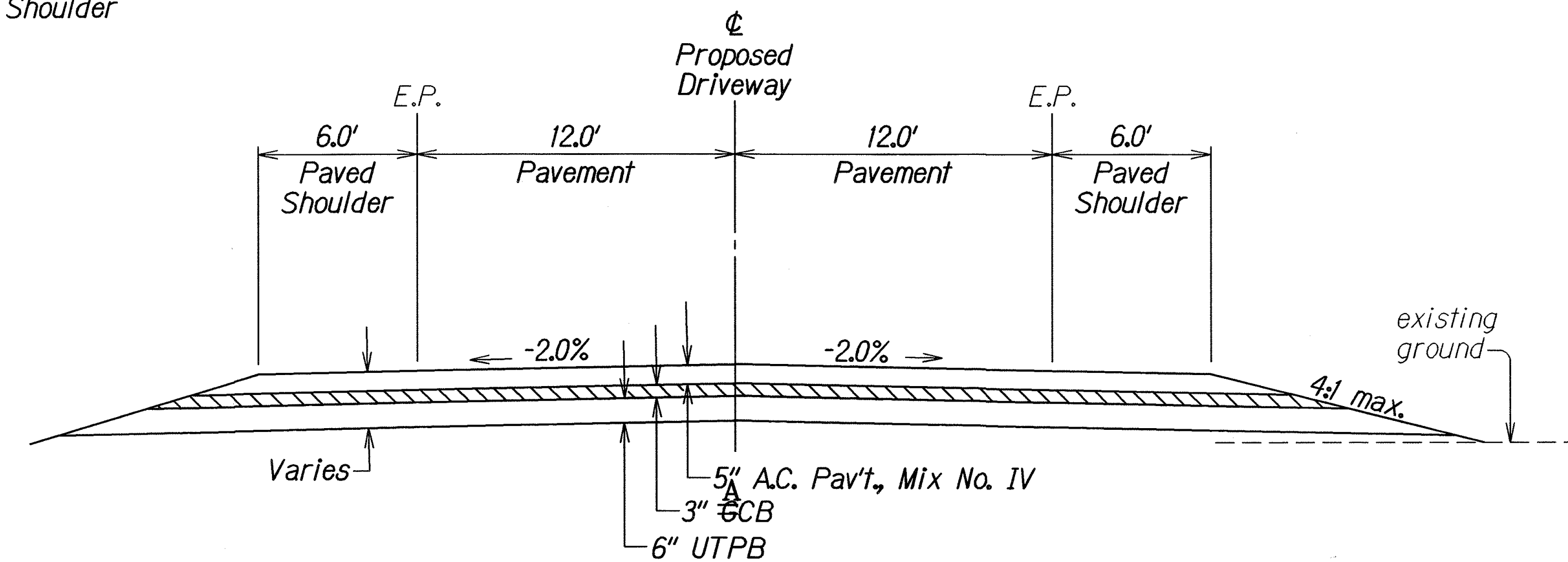


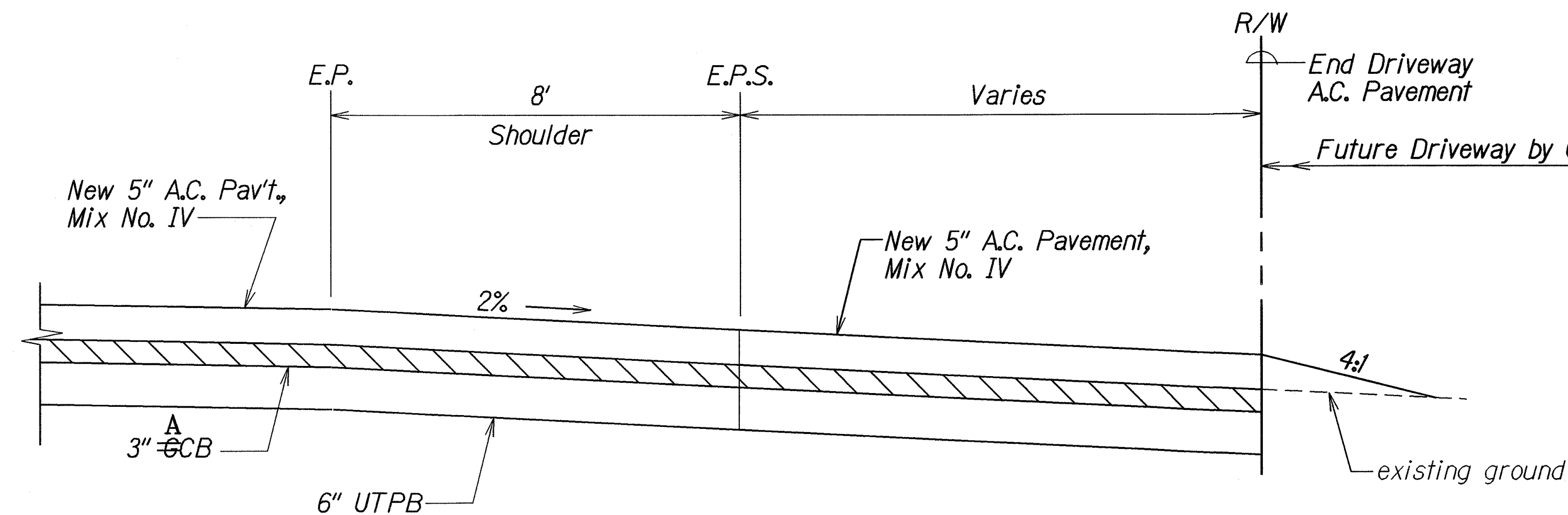
FED. ROAD DIST. NO.	STATE	PROJ. NO.	FISCAL YEAR	SHEET NO.	TOTAL SHEETS
HAWAII	HAW.	130B-01-07	2007	9	29



**DRIVEWAY PLAN**  
Scale:  $\frac{1}{8}" = 1'-0"$



**TYPICAL DRIVEWAY SECTION**  
Scale:  $\frac{1}{4}" = 1'-0"$



**TYPICAL DRIVEWAY CONNECTION**  
Not To Scale

LEGEND FOR AS-BUILT POSTINGS	
	Squiggly line for as-built deletion
	Double line for as-built deletion
Roadway	Text for as-built posting

STATE OF HAWAII  
DEPARTMENT OF TRANSPORTATION  
HIGHWAYS DIVISION

**TYPICAL DRIVEWAY DETAILS**

KEA'AU-PĀHOA ROAD  
HIGHWAY ACCESS IMPROVEMENTS  
Vicinity of Ka Ōhūwalu Street  
Project No. 130B-01-07

Scale: As Shown Date: Oct. 2006

SHEET No. 1 OF 1 SHEETS