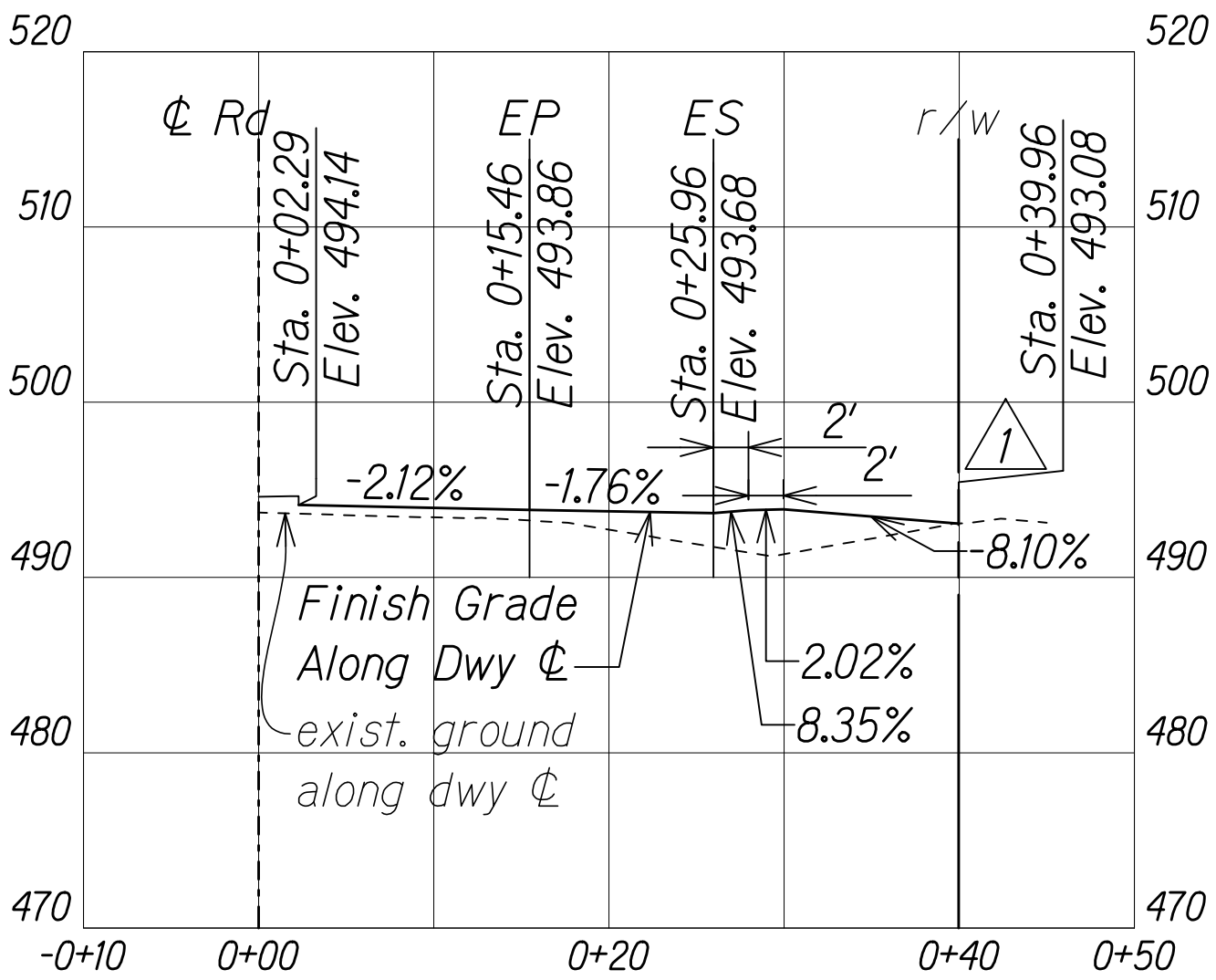


w:_CIVIL 3D PROJECTS\2012 153.000 KEAAU-PAHOA RD IMPR RTE130\GROUNDABOUT DESIGN\01 CIVIL DRAWINGS\01 AINALOA\20 DWY PROFILES.DWG 12/20/2019 1:50 PM KSAW

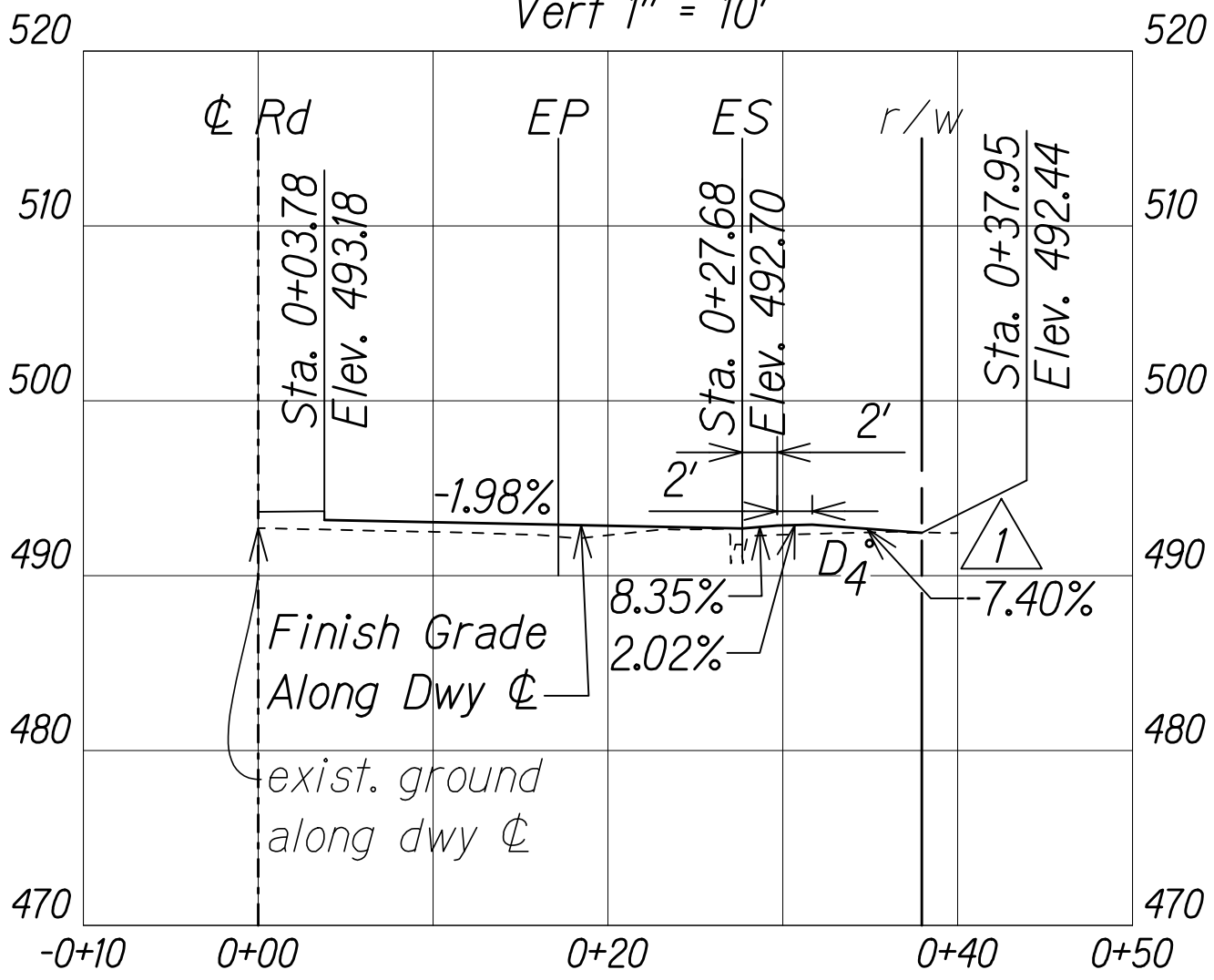
FED. ROAD DIST. NO.	STATE	FED-AID PROJ. NO.	FISCAL YEAR	SHEET NO.	TOTAL SHEETS
HAWAII	HAW.	STP-0130(27)	2020	ADD.20	50

NOTE:

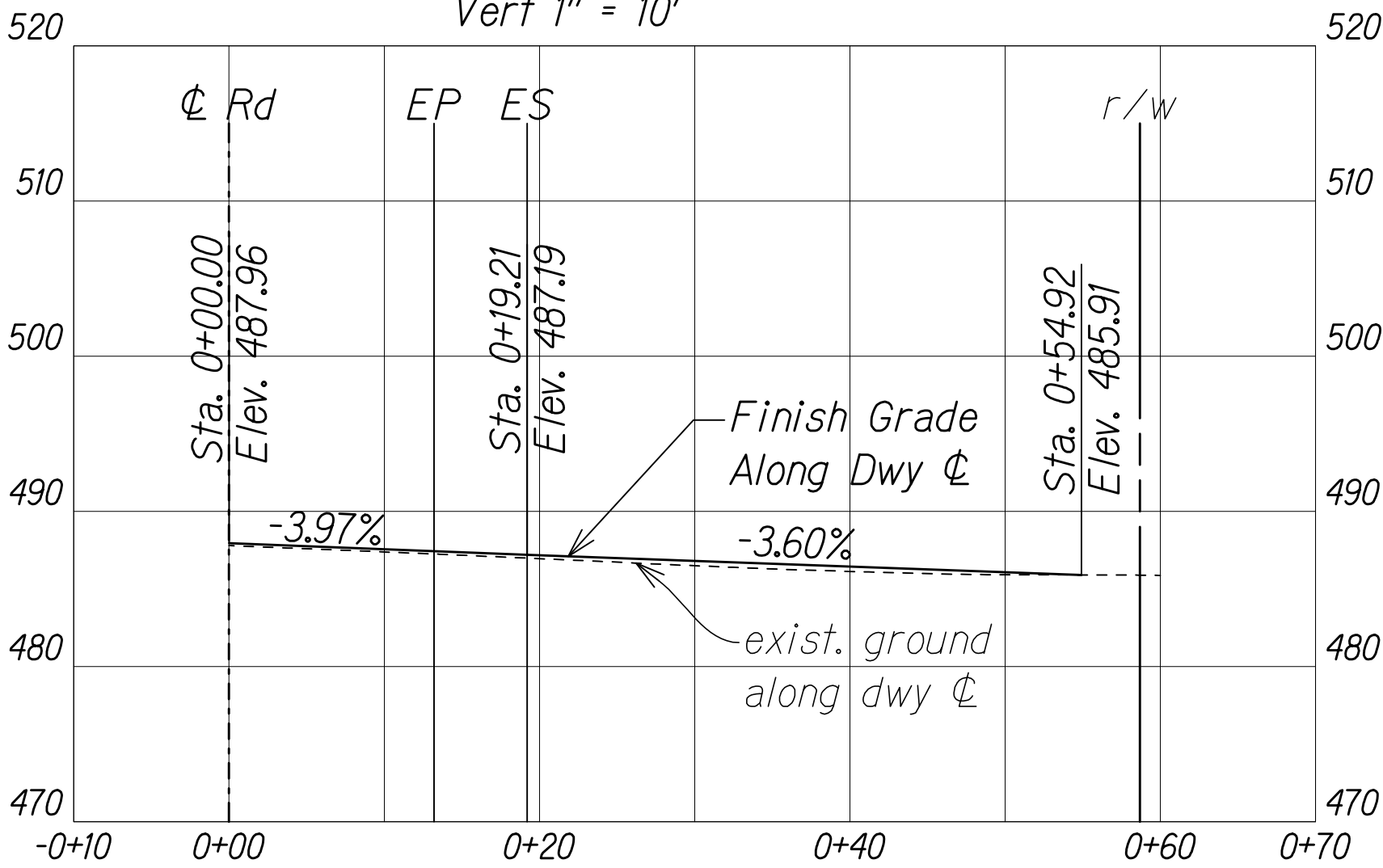
1. See Roadway Plans Shts.
 1 ADD.28 to ADD.31 for driveway widths and alignment.



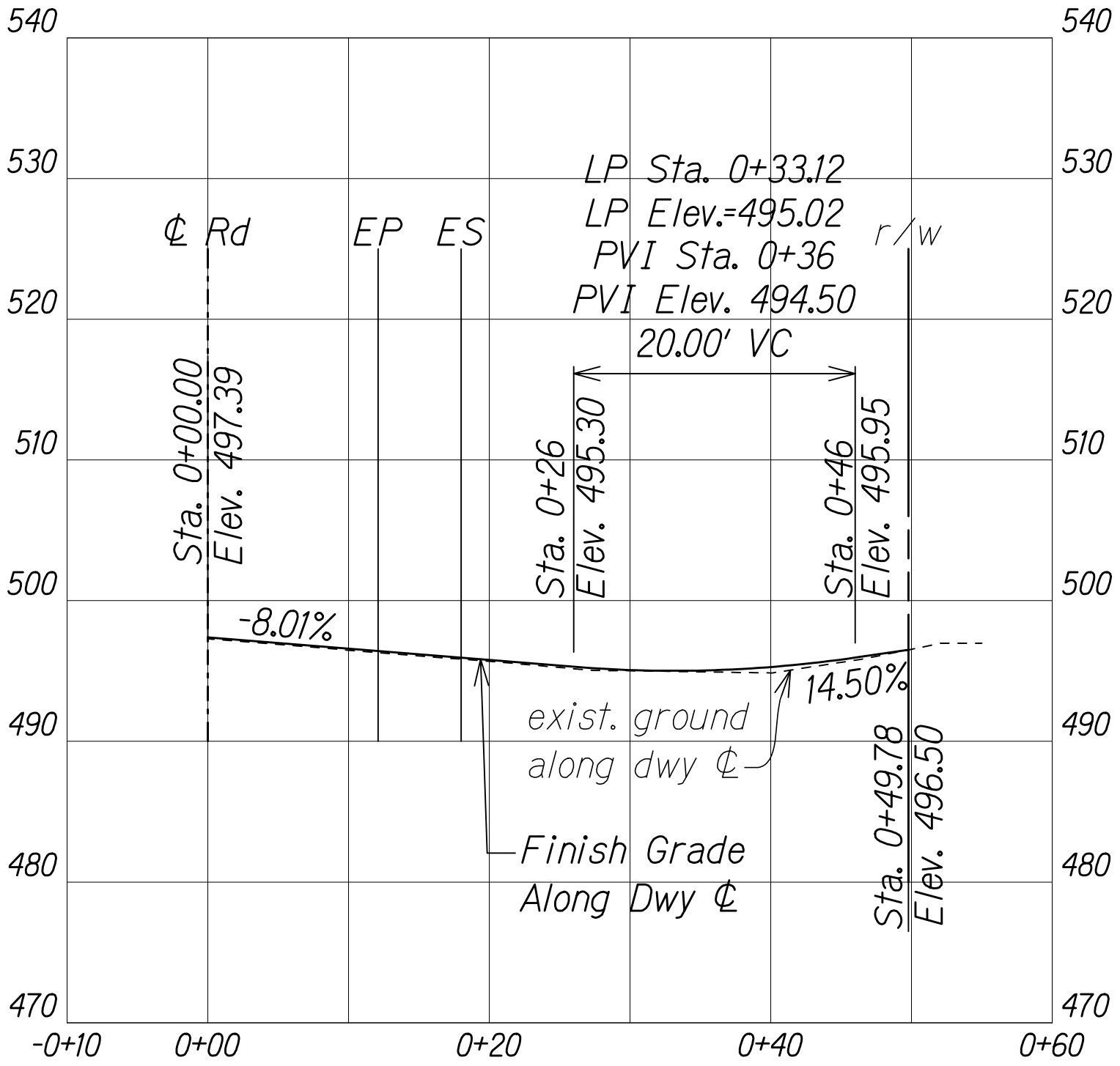
DWY #4
Scale: Horiz 1" = 10'
Vert 1" = 10'



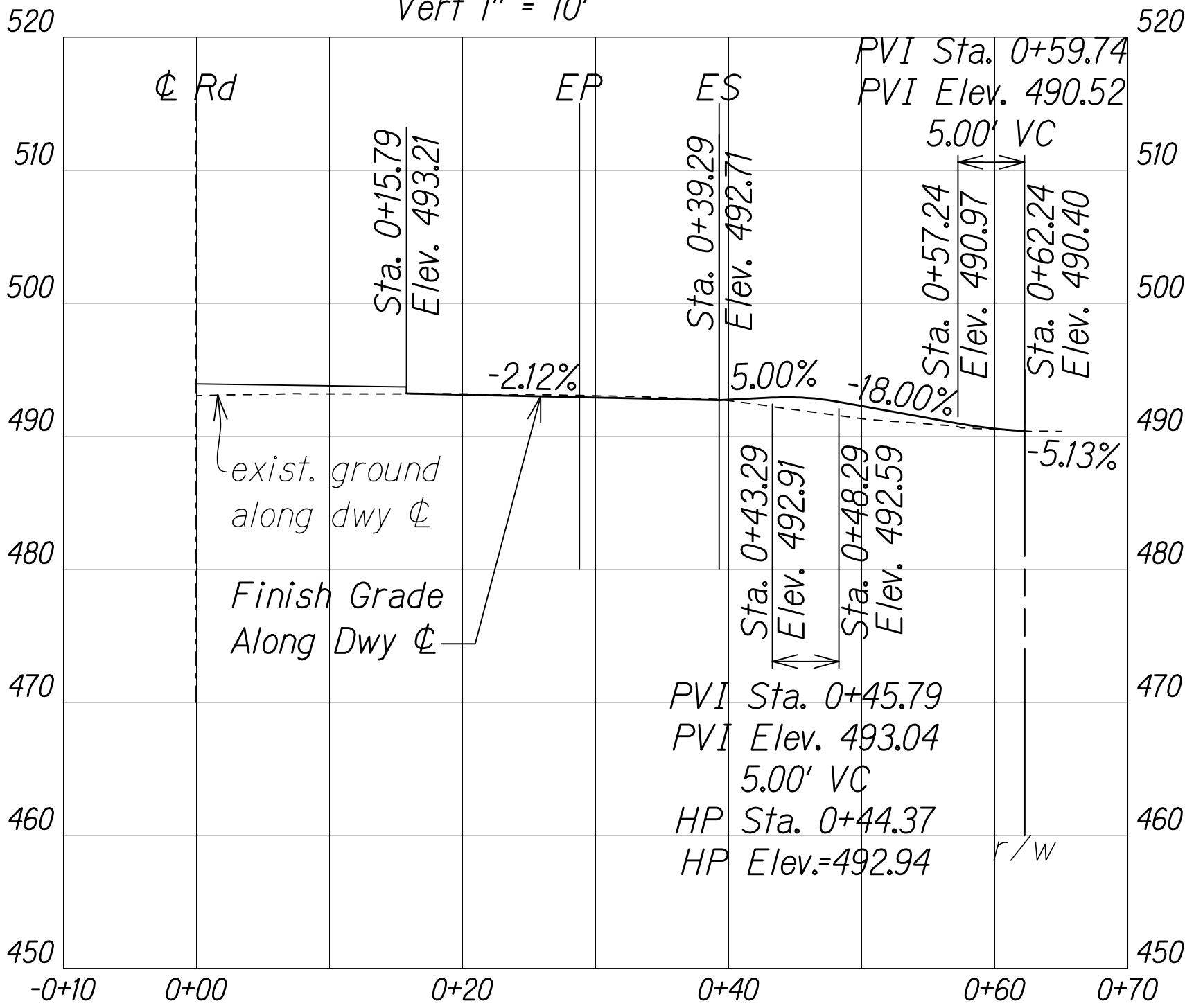
DWY #2
Scale: Horiz 1" = 10'
Vert 1" = 10'



DWY #1
Scale: Horiz 1" = 10'
Vert 1" = 10'

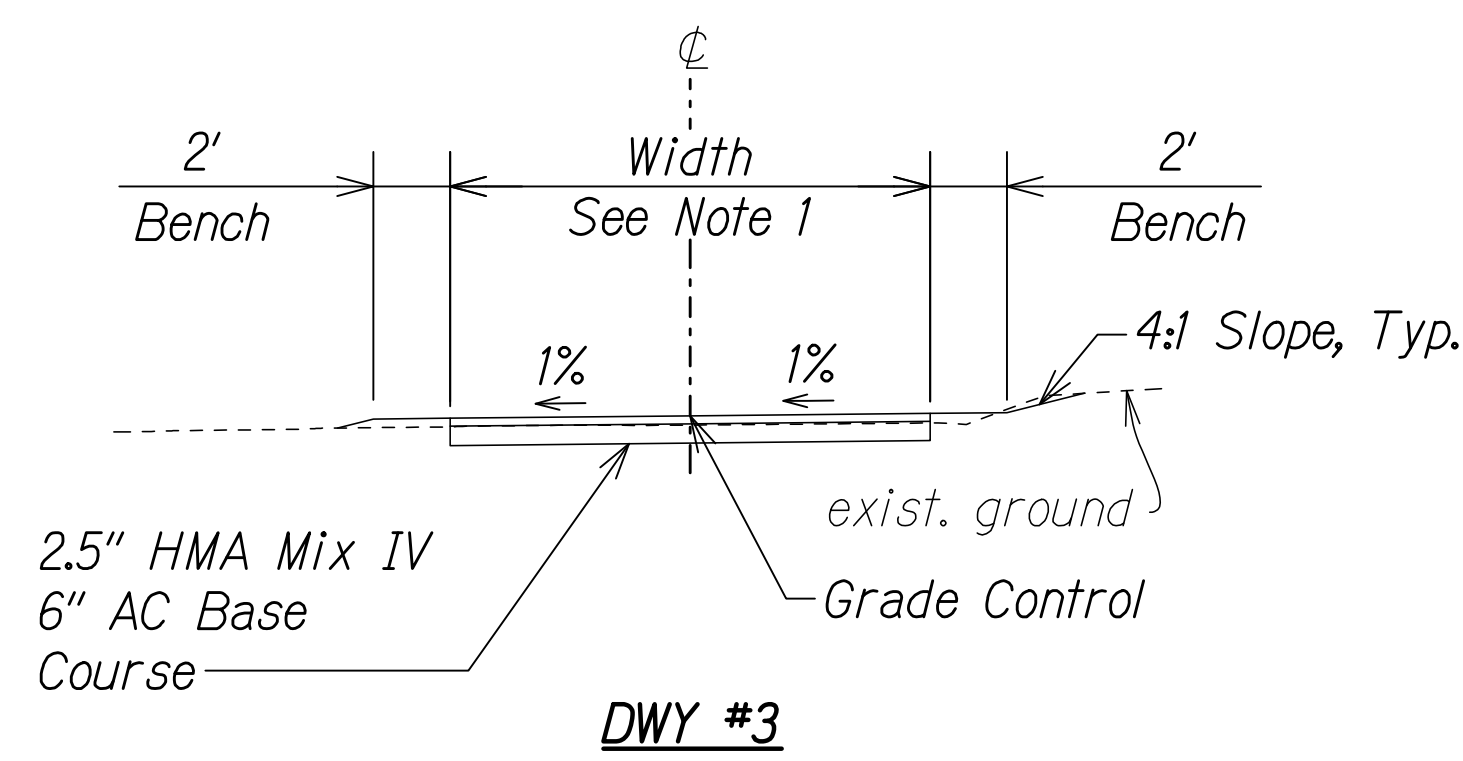
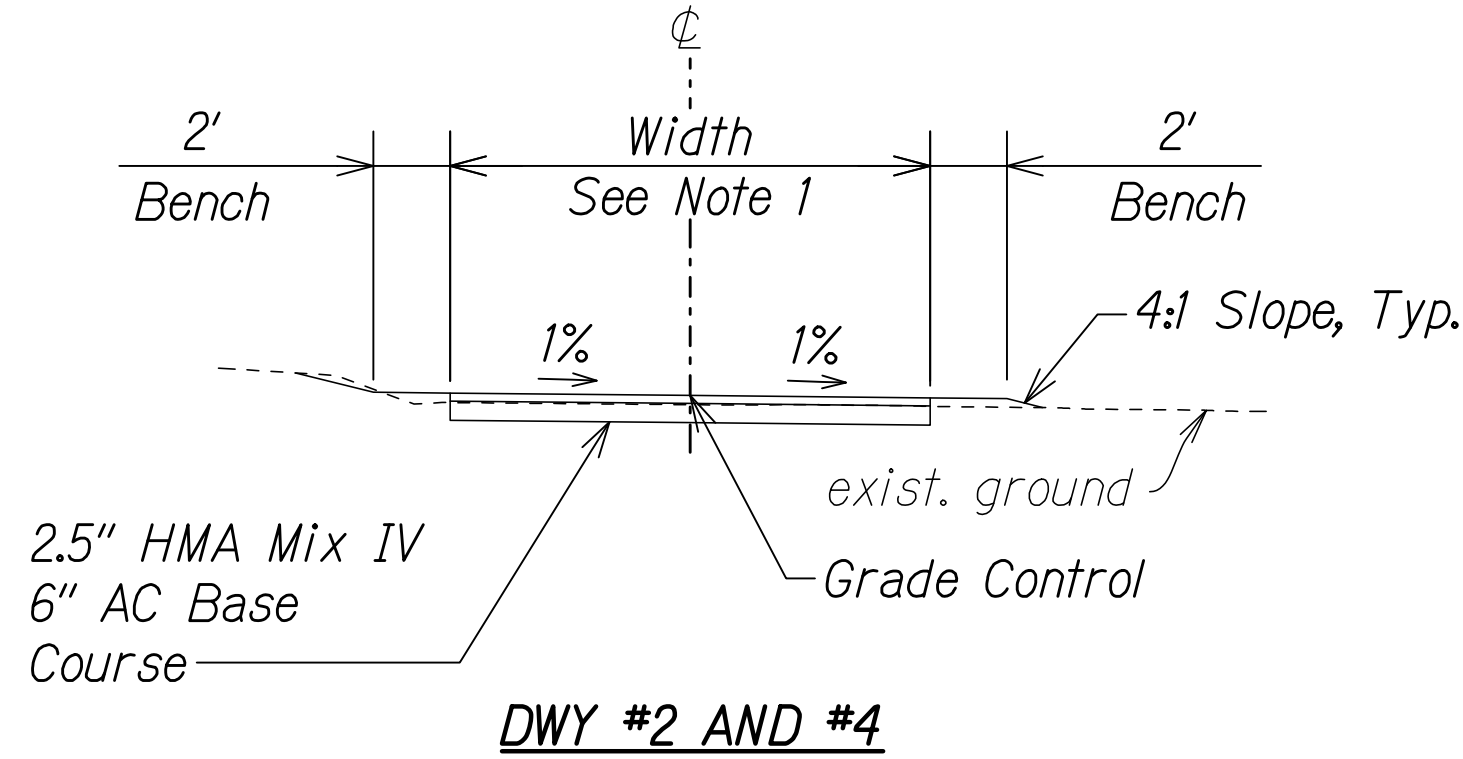
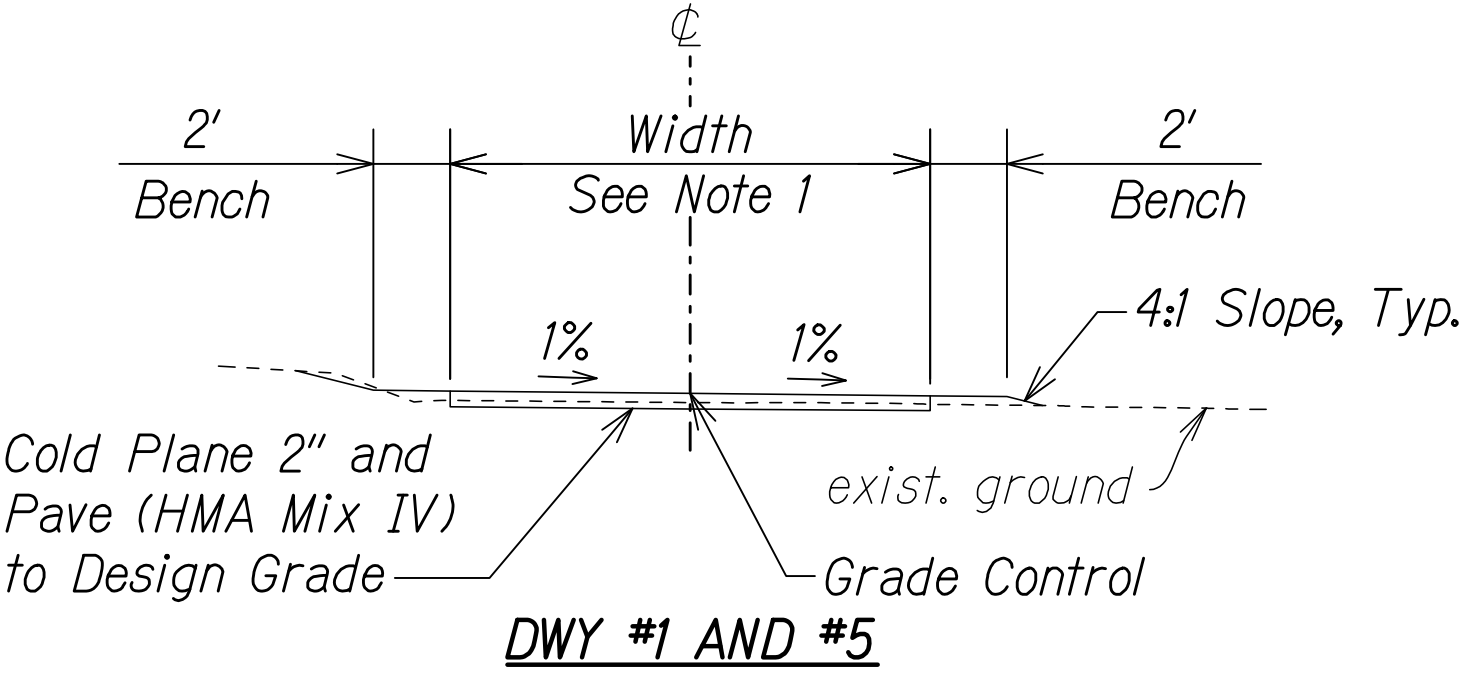
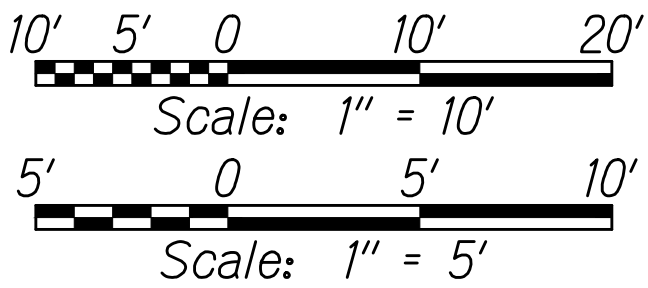


DWY #5
Scale: Horiz 1" = 10'
Vert 1" = 10'




DWY #3
Scale: Horiz 1" = 10'
Vert 1" = 10'

GRAPHIC SCALES:



DRIVEWAY SECTIONS

Scale: 1" = 5'



THIS WORK WAS PREPARED BY ME OR UNDER MY SUPERVISION AND CONSTRUCTION OF THIS PROJECT WILL BE UNDER MY OBSERVATION.

SIGNATURE: Robyn R. McKinney
EXPIRATION DATE OF THE LICENSE: 04/30/20

DATE	REVISION
12/16/19	1 Revised Dwy #2, #4 and Sheet References; Added Drain Crossing in Dwy #2

STATE OF HAWAII DEPARTMENT OF TRANSPORTATION HIGHWAYS DIVISION	
DRIVEWAY PROFILES	
KEAAU-PAHOA ROAD INTERSECTION IMPROVEMENTS at Ainaloa Boulevard Federal-Aid Project No. STP-0130(27)	
Scale: As Shown	Date: July, 2019
SHEET No. 1 OF 1 SHEETS	