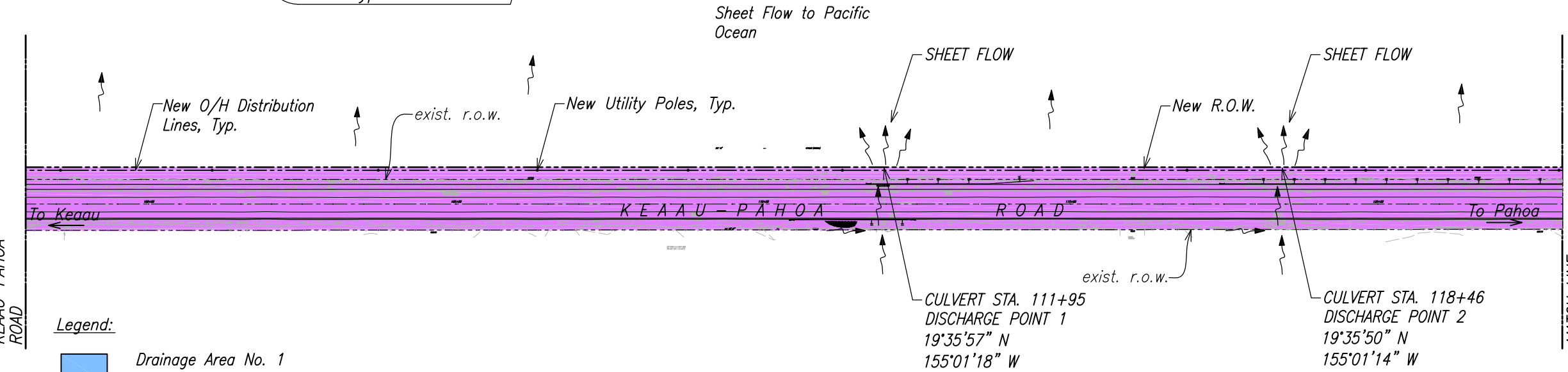



FED. ROAD DIST. NO.	STATE	FED. AID PROJ. NO.	FISCAL YEAR	SHEET NO.	TOTAL SHEETS
HAWAII	HAW.	STP-0130(28)	2010	11	318


True North
Scale: 1"=100'



- Legend:
- Drainage Area No. 1
Receiving Waters: Pacific Ocean
 - Drainage Area No. 2
Receiving Waters: Pacific Ocean
 - Drainage Area No. 3
Receiving Waters: Keaau Stream
 - Drainage Area No. 4
Receiving Waters: Pacific Ocean

GRAPHIC SCALE:
100' 50' 0 100' 200'
SCALE: 1"=100'

SURVEY PLATTED BY	DATE
DRAWN BY	
DESIGNED BY	
NOTED BY	
CHECKED BY	
ORIGINAL PLAN	No.



THIS WORK WAS PREPARED BY ME OR UNDER MY SUPERVISION.

APRIL 30, 2012
WILSON OKAMOTO CORPORATION LIC. EXP. DATE

STATE OF HAWAII
DEPARTMENT OF TRANSPORTATION
HIGHWAYS DIVISION

GENERAL PLAN - 1

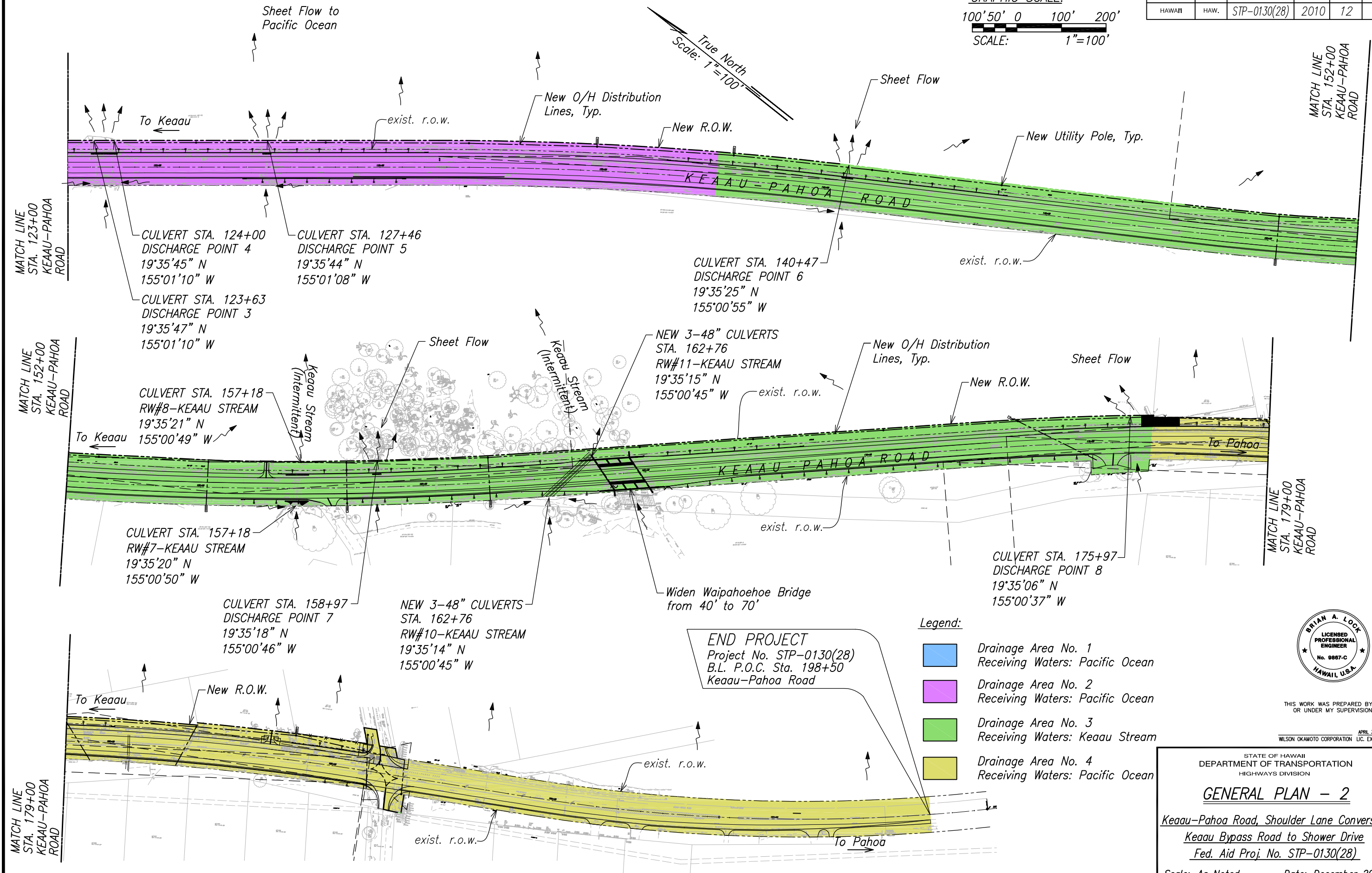
*Keaau-Pahoa Road, Shoulder Lane Conversion
Keaau Bypass Road to Shower Drive
Fed. Aid Proj. No. STP-0130(28)*

Scale: As Noted Date: December 2010

SHEET No. GNP1 OF 2 SHEETS


FED. ROAD DIST. NO.	STATE	FED. AID PROJ. NO.	FISCAL YEAR	SHEET NO.	TOTAL SHEETS
HAWAII	HAW.	STP-0130(28)	2010	12	318

GRAPHIC SCALE:
 100' 50' 0 100' 200'
 SCALE: 1"=100'



SURVEY PLANNED BY	DATE
DRAWN BY	
DESIGNED BY	
QUANTITIES BY	
CHECKED BY	
ORIGINAL PLAN	
NOTE BOOK	
No.	

- Legend:
- Drainage Area No. 1
Receiving Waters: Pacific Ocean
 - Drainage Area No. 2
Receiving Waters: Pacific Ocean
 - Drainage Area No. 3
Receiving Waters: Keaau Stream
 - Drainage Area No. 4
Receiving Waters: Pacific Ocean



THIS WORK WAS PREPARED BY ME OR UNDER MY SUPERVISION.

APRIL 30, 2012
 WILSON OKAMOTO CORPORATION LIC. EXP. DATE

STATE OF HAWAII
 DEPARTMENT OF TRANSPORTATION
 HIGHWAYS DIVISION

GENERAL PLAN - 2

*Keaau-Pahoa Road, Shoulder Lane Conversion
 Keaau Bypass Road to Shower Drive
 Fed. Aid Proj. No. STP-0130(28)*

Scale: As Noted Date: December 2010

SHEET No. GNP2 OF 2 SHEETS