FED. ROAD DIST. NO.	STATE	PROJ. NO.	FISCAL YEAR	SHEET NO.	TOTAL SHEETS
HAWAII	HAW.	130B-01-98	1999	170	210

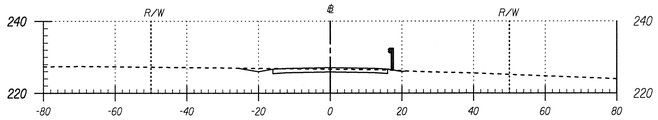

Area Cut : 34.23
Area Fill: 0.27

Road "C" 3+50

Volume Cut : 31.69
Volume Fill: 48.74

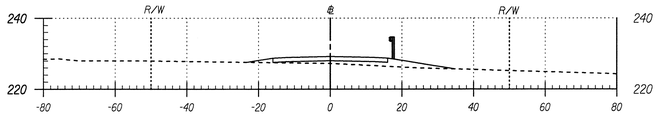

Area Cut : 0.00
Area Fill: 52.38

Road "C" 3+00

Volume Cut : 0.00
Volume Fill: 207.50

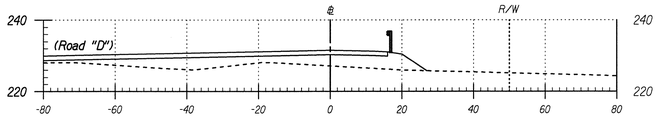

Area Cut : 0.00
Area Fill: 171.72

Road "C" 2+50

Volume Cut : 0.00
Volume Fill: 394.62

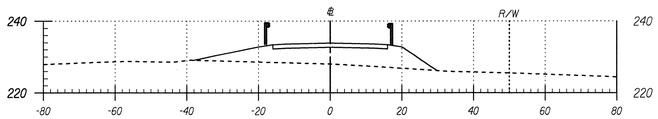

Area Cut : 0.00
Area Fill: 254.47

Road "C" 2+00

Volume Cut : 0.00
Volume Fill: 514.96

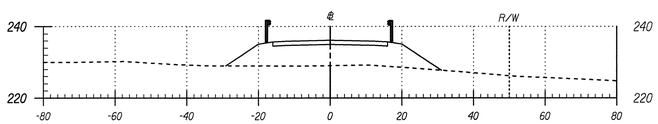

Area Cut : 0.00
Area Fill: 301.68

Road "C" 1+50

Volume Cut : 0.00
Volume Fill: 662.86

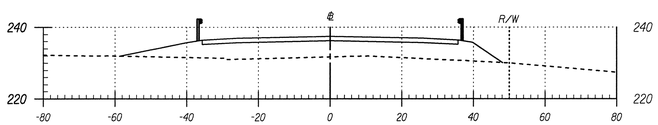

Area Cut : 0.00
Area Fill: 414.21

Road "C" 1+00

Volume Cut : 0.00
Volume Fill: 623.23

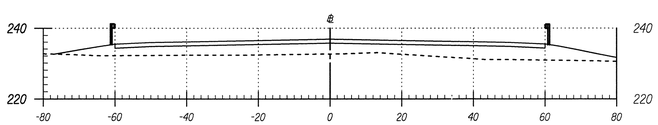

Area Cut : 0.00
Area Fill: 448.73

Road "C" 0+61

Volume Cut : 0.00
Volume Fill: 0.00

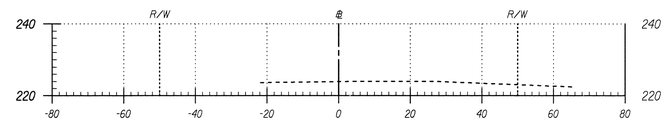

Area Cut : 0.00
Area Fill: 0.00

Road "C" 5+20

Volume Cut : 28.29
Volume Fill: 0.00

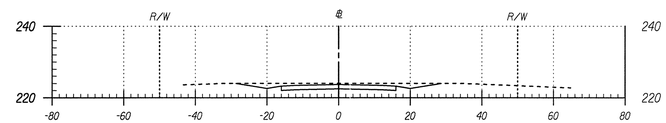

Area Cut : 76.38
Area Fill: 0.00

Road "C" 5+00

Volume Cut : 104.83
Volume Fill: 0.08

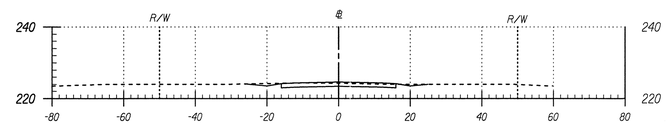

Area Cut : 36.84
Area Fill: 0.09

Road "C" 4+50

Volume Cut : 92.46
Volume Fill: 0.08

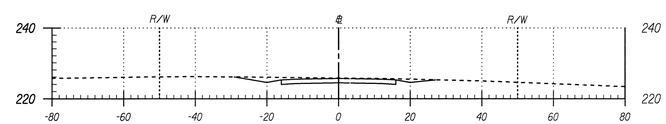

Area Cut : 63.02
Area Fill: 0.00

Road "C" 4+00

Volume Cut : 90.04
Volume Fill: 0.25

ORIGINAL PLAN	SURVEY PLOTTED BY	DATE
	DRAWN BY	
	TRACED BY	
NOTE BOOK	DESIGNED BY	
xsect.dgn	QUANTITIES BY	
No.	CHECKED BY	

NANCY E BURNS
LICENSED PROFESSIONAL ENGINEER
No. 6812-C
HAWAII, U.S.A.

THIS WORK WAS PREPARED BY ME OR UNDER MY SUPERVISION AND CONSTRUCTION OF THIS PROJECT WILL BE UNDER MY OBSERVATION.

Nancy E Burns
DATE: 8/24/98

Scale: 1" = 20'

Date: August, 1998

SHEET No. 1 OF 1 SHEETS