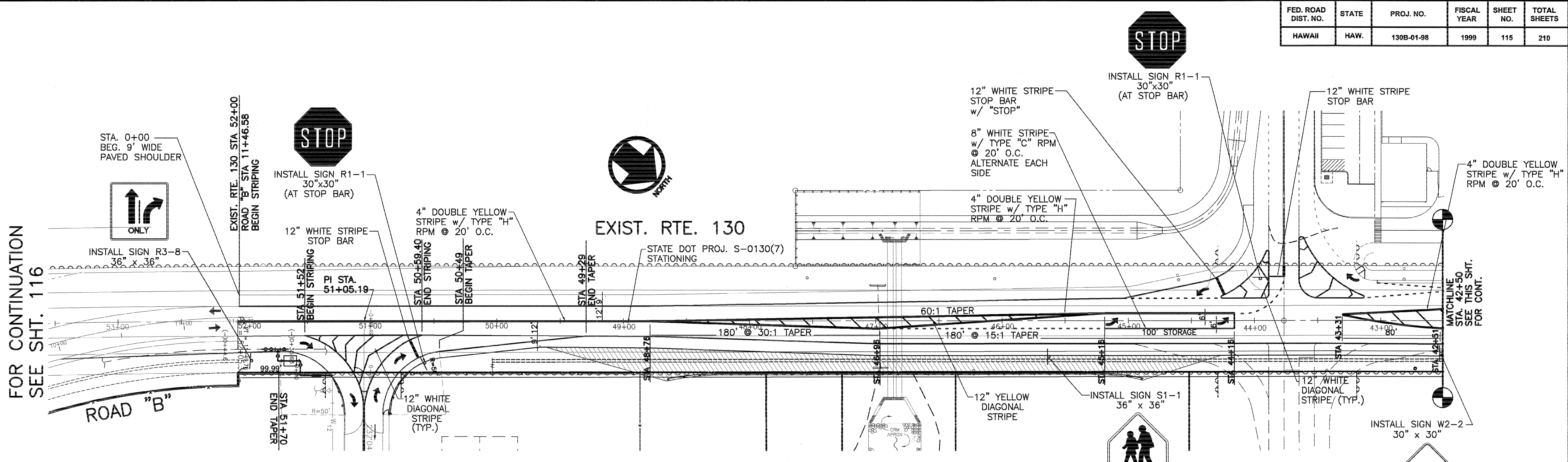
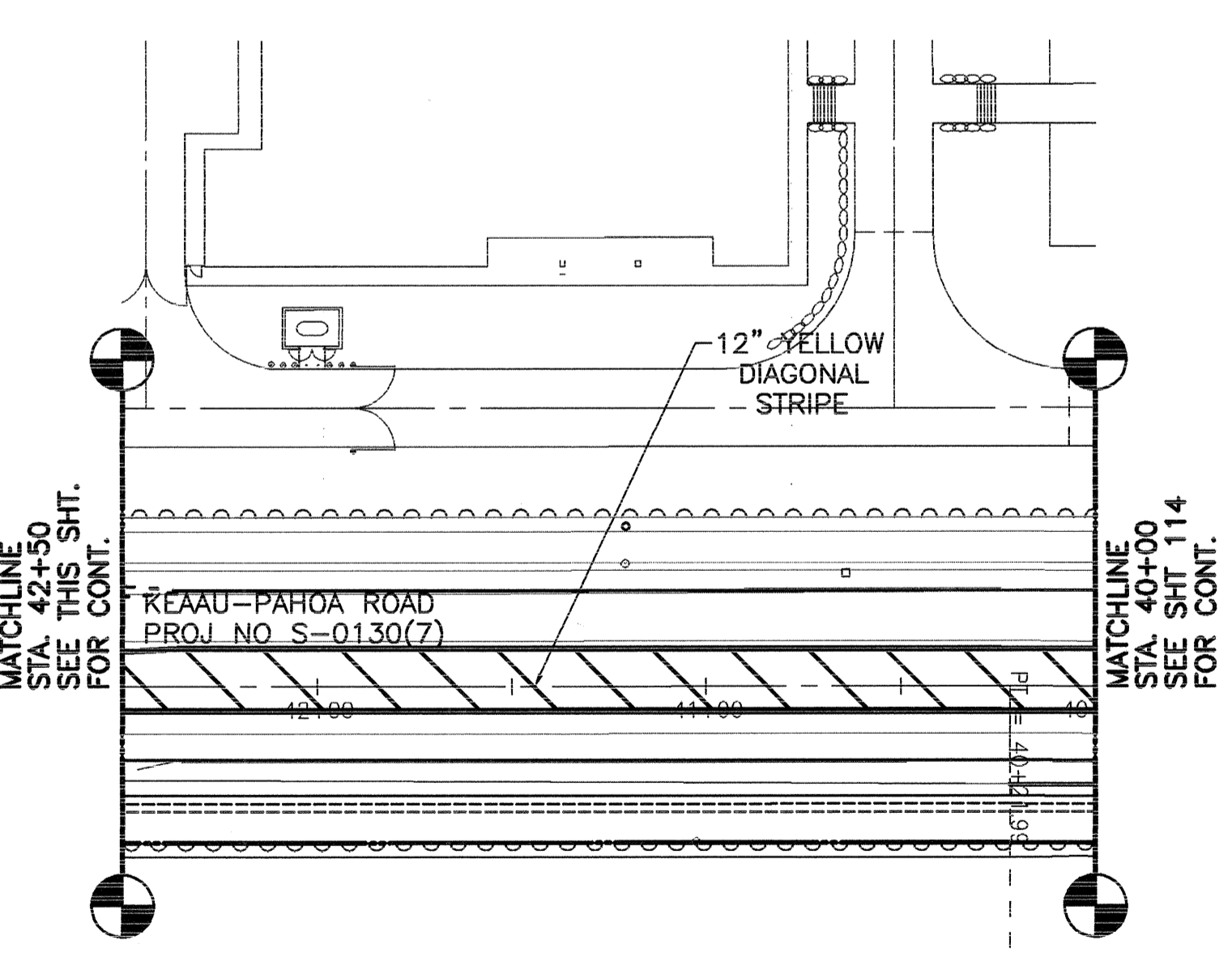


FED. ROAD DIST. NO.	STATE	PROJ. NO.	FISCAL YEAR	SHEET NO.	TOTAL SHEETS
HAWAII	HAW.	130B-01-98	1999	115	210

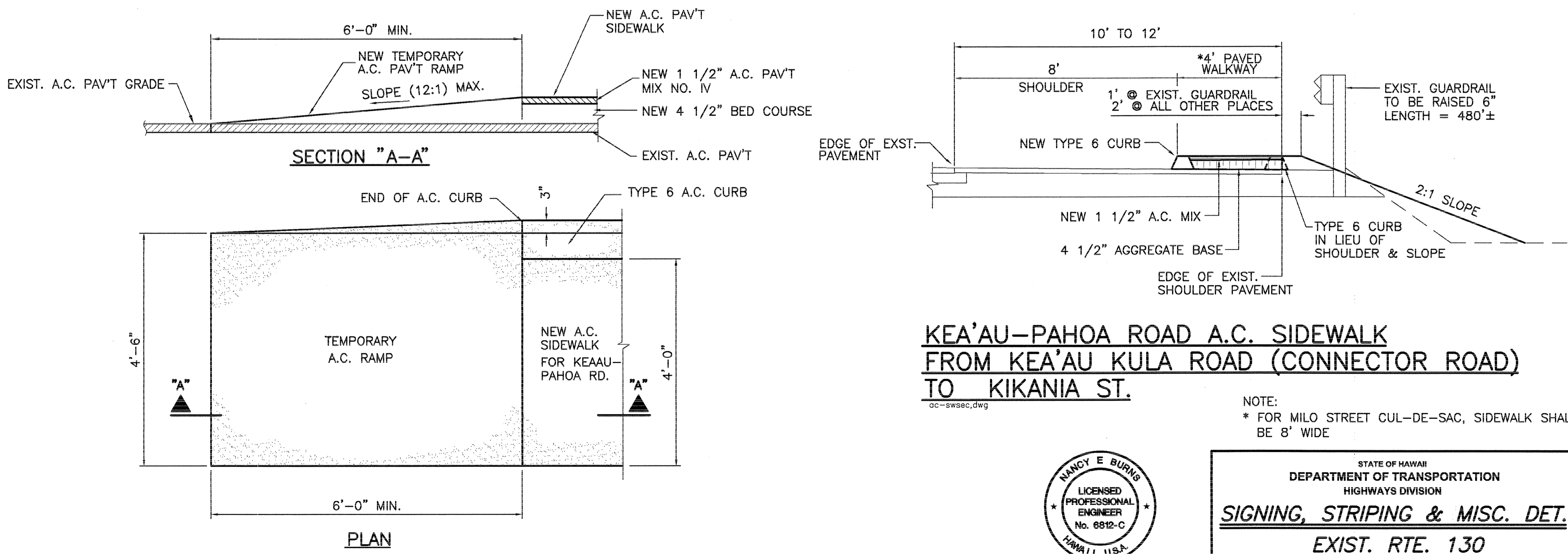


NOTE:  
 A.C. SIDEWALK & RAMP SHALL BE PAID FOR UNDER ITEM NO. 608.2000, BITUMINOUS SIDEWALK, AND ITEM NO. 609.6000, BITUMINOUS CURB TYPE 6.

PLAN - EXIST. RTE. 130 (KEA'AU-PAHOA ROAD)  
 SCALE: 1"=40'




PLAN - EXIST. RTE. 130 (KEA'AU-PAHOA ROAD)  
 SCALE: 1"=40'



WHEELCHAIR RAMP DETAIL  
 SCALE: N.T.S.

KEA'AU-PAHOA ROAD A.C. SIDEWALK FROM KEA'AU KULA ROAD (CONNECTOR ROAD) TO KIKANIA ST.

NOTE:  
 \* FOR MILO STREET CUL-DE-SAC, SIDEWALK SHALL BE 8' WIDE



Nancy E. Burns  
 DATE: 9/16/98

STATE OF HAWAII  
 DEPARTMENT OF TRANSPORTATION  
 HIGHWAYS DIVISION  
**SIGNING, STRIPING & MISC. DET.**  
**EXIST. RTE. 130**  
 KEA'AU-PAHOA ROAD VIC. OF KEA'AU TOWN (KEA'AU BYPASS ROAD), PH. 2  
 PROJECT NO. 130B-01-98  
 Scale: 1"=40' Date: August, 1998  
 SHEET No. 1 OF 1 SHEETS

DATE	_____
SURVEY PLOTTED BY	_____
DRAWN BY	_____
TRACED BY	_____
QUANTITIES BY	_____
CHECKED BY	_____
ORIGINAL PLAN	_____
NOTE BOOK	_____
No. _____	_____