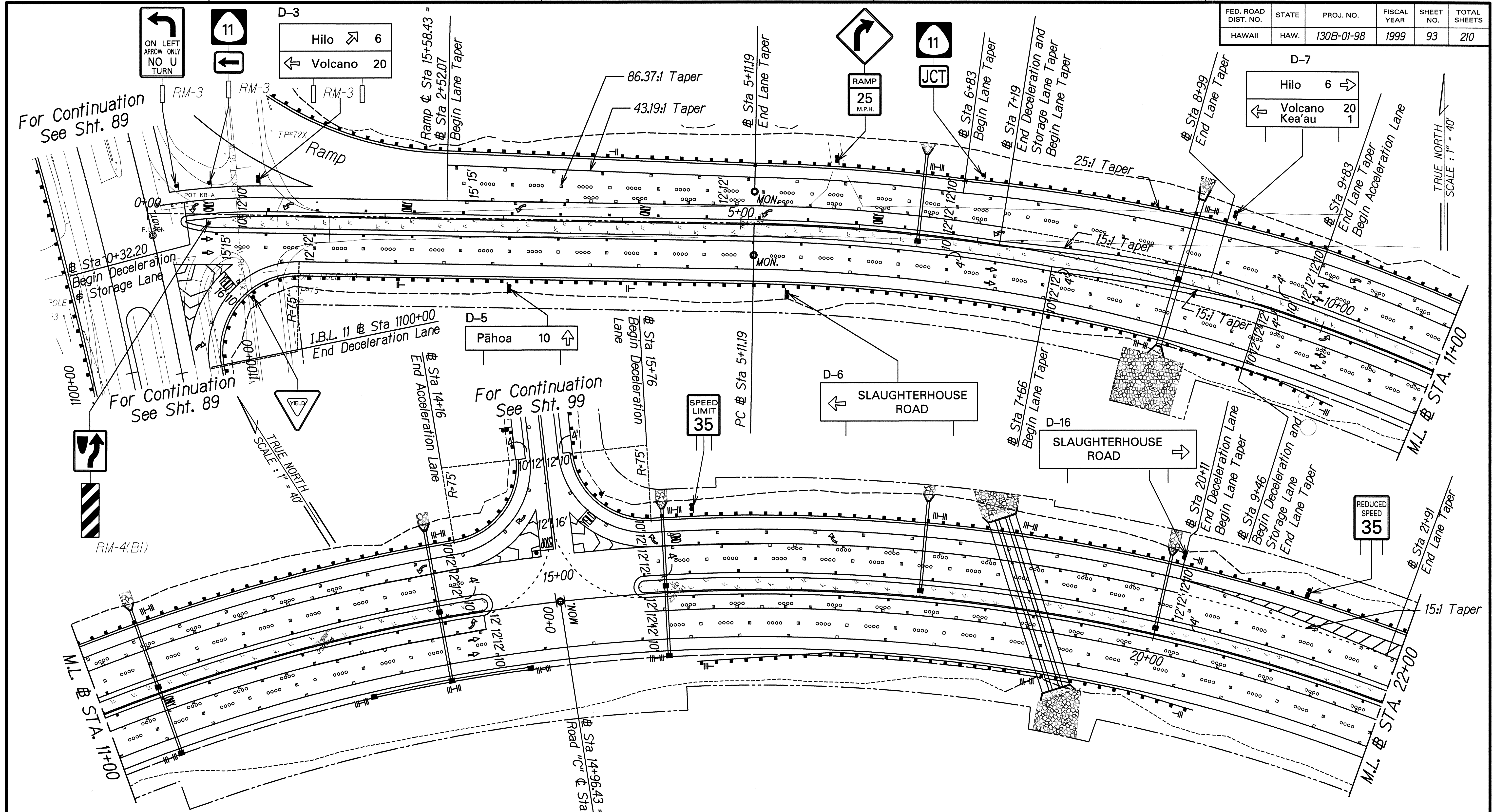


FED. ROAD DIST. NO.	STATE	PROJ. NO.	FISCAL YEAR	SHEET NO.	TOTAL SHEETS
HAWAII	HAW.	130B-01-98	1999	93	210




For Continuation See Sht. 89

For Continuation See Sht. 89

For Continuation See Sht. 99

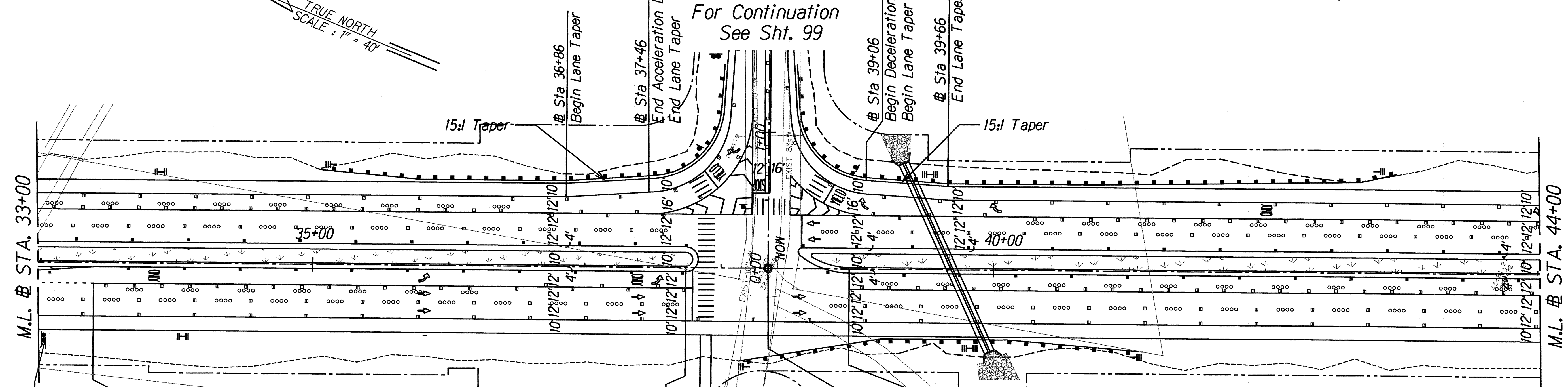
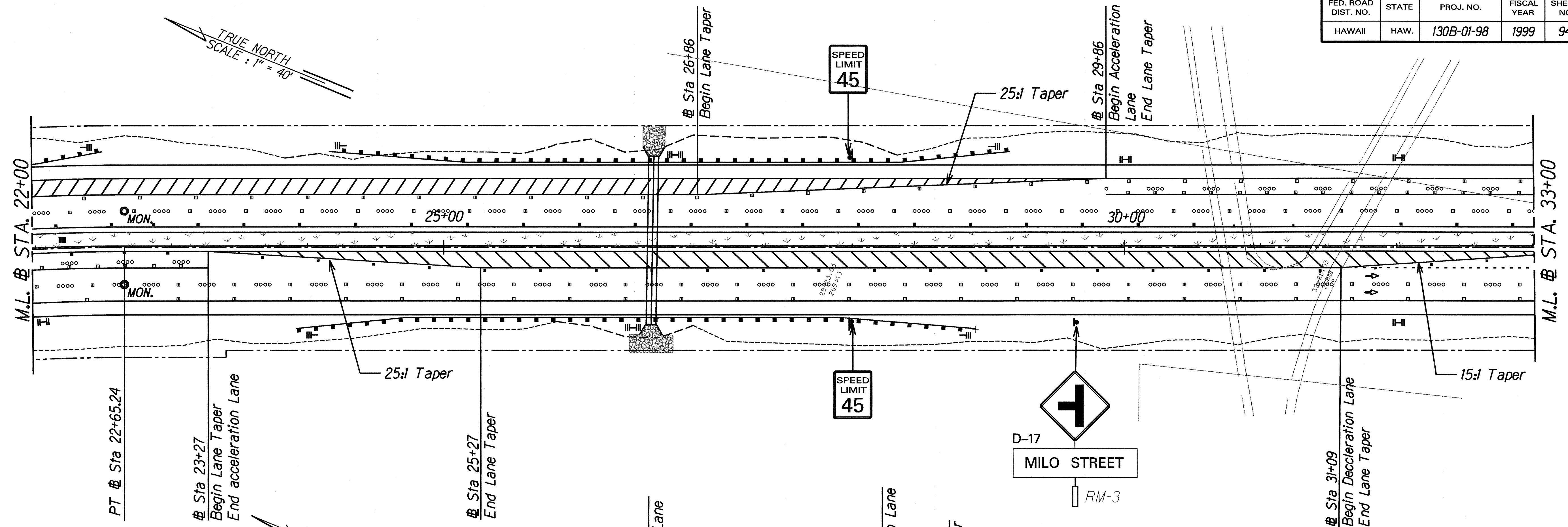
DATE	_____
SURVEY PLOTTED BY	_____
DRAWN BY	_____
TRACED BY	_____
NOTES BOOK	_____
QUANTITIES BY	_____
CHECKED BY	_____



THIS WORK WAS PREPARED BY ME OR UNDER MY SUPERVISION AND CONSTRUCTION OF THIS PROJECT WILL BE UNDER MY OBSERVATION.
 Nancy E. Burns
 DATE: 8/24/98


STATE OF HAWAII
 DEPARTMENT OF TRANSPORTATION
 HIGHWAYS DIVISION
SIGNING & STRIPING
BYPASS ROAD
 KEA'AU-PAHOA ROAD VIC. OF KEA'AU
 TOWN (KEA'AU BYPASS ROAD), PH. 2
 PROJECT NO. 130B-01-98
 Scale: 1"=40' Date: August, 1998
 SHEET No. 1 OF 6 SHEETS

FED. ROAD DIST. NO.	STATE	PROJ. NO.	FISCAL YEAR	SHEET NO.	TOTAL SHEETS
HAWAII	HAW.	130B-01-98	1999	94	210



For Continuation
See Sht. 99

ORIGINAL PLAN	DATE
SURVEY PLOTTED BY	
DRAWN BY	
TRACED BY	
NOTE BOOK	
QUANTITIES BY	
CHECKED BY	



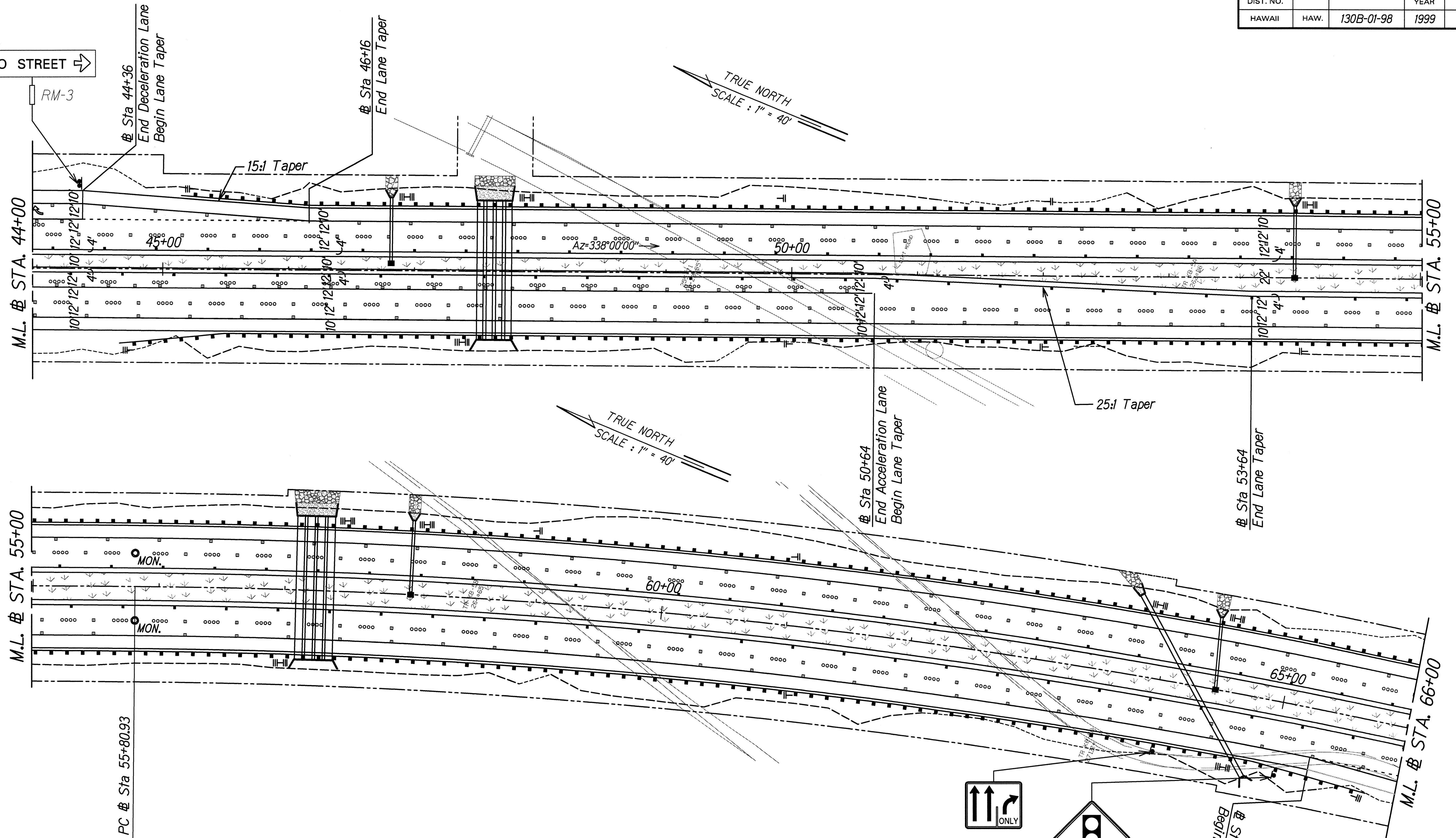
THIS WORK WAS PREPARED BY ME OR UNDER MY SUPERVISION AND CONSTRUCTION OF THIS PROJECT WILL BE UNDER MY OBSERVATION.
 Nancy E. Burns
 DATE: 8/11/98

STATE OF HAWAII
 DEPARTMENT OF TRANSPORTATION
 HIGHWAYS DIVISION
SIGNING & STRIPING
BYPASS ROAD
 KEA'AU-PAHOA ROAD VIC. OF KEA'AU
 TOWN (KEA'AU BYPASS ROAD), PH. 2
 PROJECT NO. 130B-01-98
 Scale: 1"=40' Date: August, 1998
 SHEET No. 2 OF 6 SHEETS



ADD. 94

FED. ROAD DIST. NO.	STATE	PROJ. NO.	FISCAL YEAR	SHEET NO.	TOTAL SHEETS
HAWAII	HAW.	130B-01-98	1999	95	210

D-8
MILO STREET →



ORIGINAL PLAN	DATE
DRAWN BY	
NOTE BOOK	
QUANTITIES BY	
CHECKED BY	



THIS WORK WAS PREPARED BY ME OR UNDER MY SUPERVISION AND CONSTRUCTION OF THIS PROJECT WILL BE UNDER MY OBSERVATION.
Nancy E. Burns
 DATE: 8/21/98

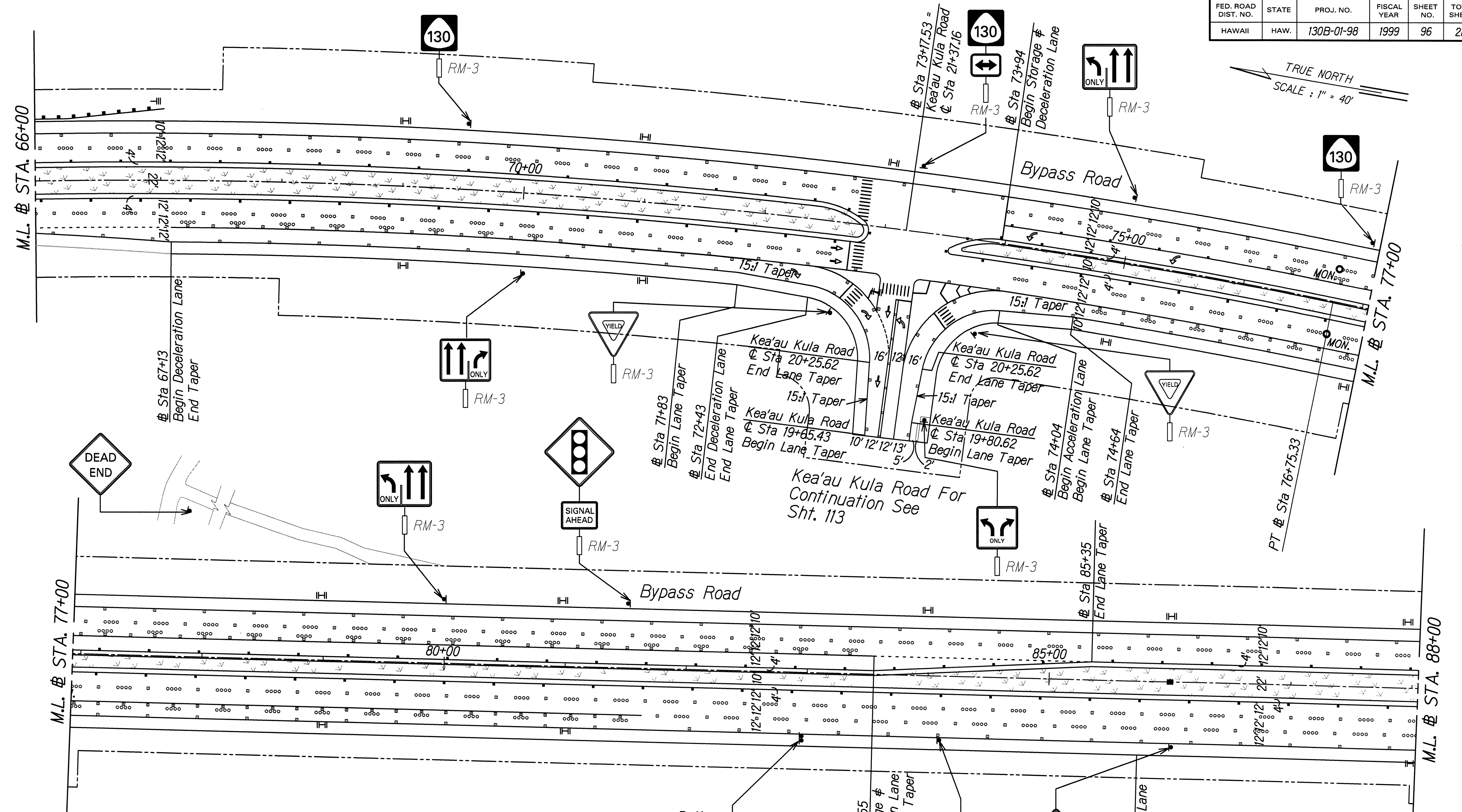
STATE OF HAWAII
 DEPARTMENT OF TRANSPORTATION
 HIGHWAYS DIVISION

SIGNING & STRIPING
BYPASS ROAD

KEA'AU-PAHOA ROAD VIC. OF KEA'AU
 TOWN (KEA'AU BYPASS ROAD), PH. 2
 PROJECT NO. 130B-01-98
 Scale: 1"=40' Date: August, 1998

FED. ROAD DIST. NO.	STATE	PROJ. NO.	FISCAL YEAR	SHEET NO.	TOTAL SHEETS
HAWAII	HAW.	130B-01-98	1999	96	210

TRUE NORTH
SCALE: 1" = 40'



SURVEY PLOTTED BY	DATE
DRAWN BY	
CHECKED BY	
NOTE BOOK	
QUANTITIES BY	
CHECKED BY	



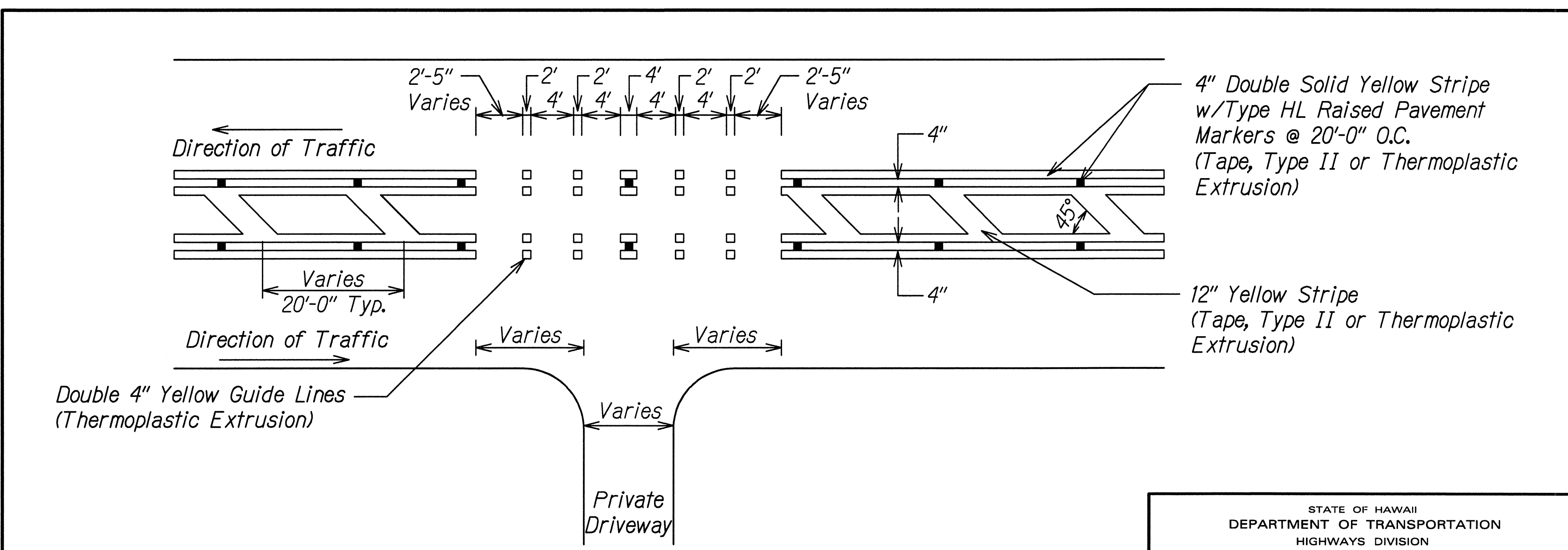
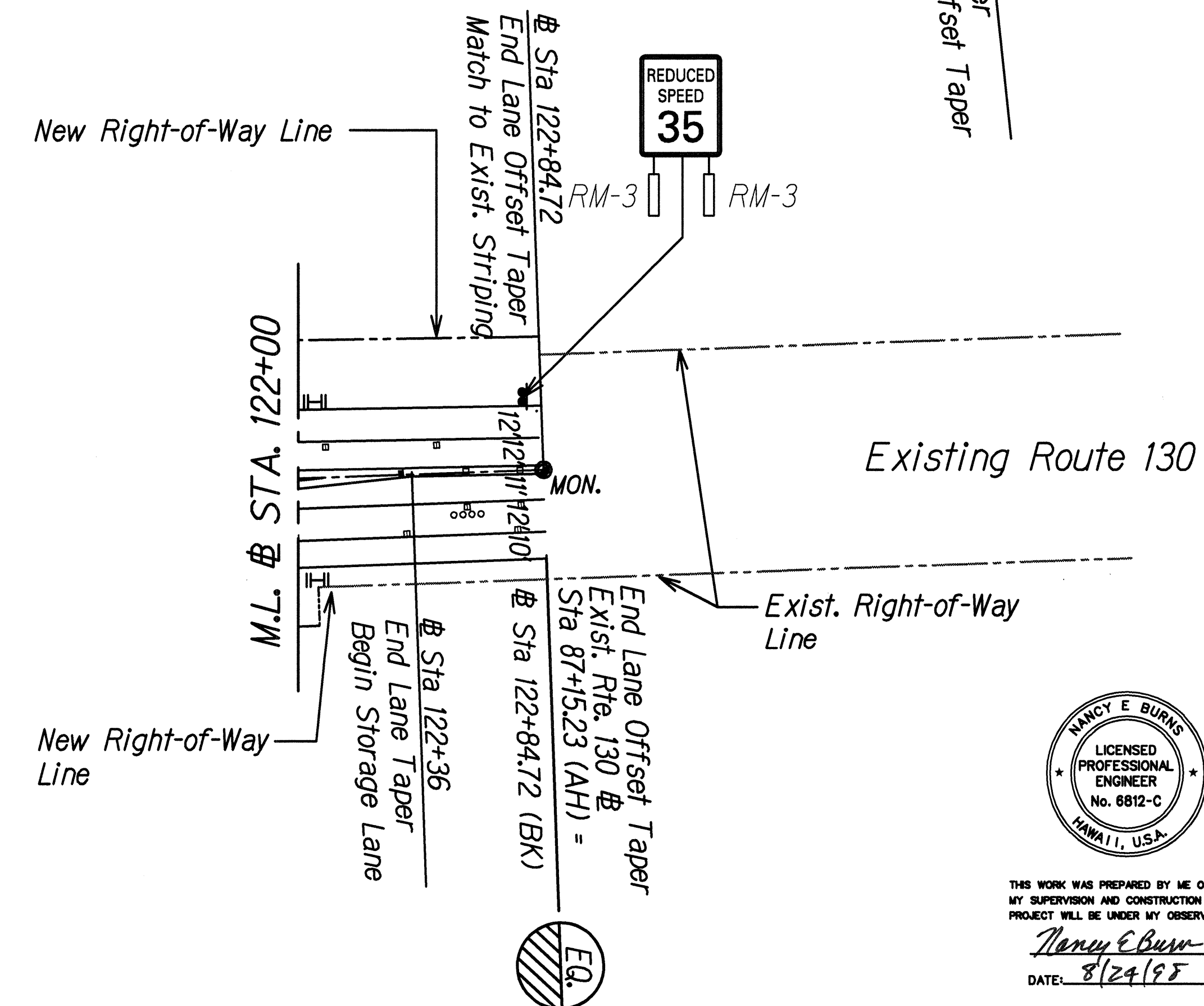
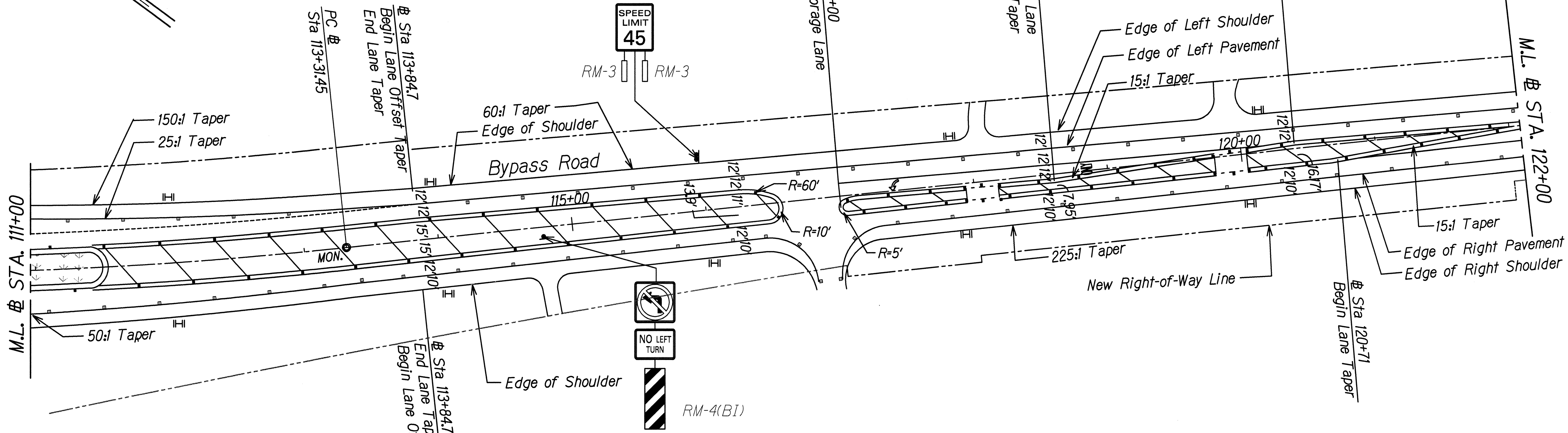
THIS WORK WAS PREPARED BY ME OR UNDER MY SUPERVISION AND CONSTRUCTION OF THIS PROJECT WILL BE UNDER MY OBSERVATION.
Nancy E. Burke
DATE: 8/24/98

D-11	↑ Pāhoā	9
	Kea'au	2 →

STATE OF HAWAII
DEPARTMENT OF TRANSPORTATION
HIGHWAYS DIVISION
SIGNING & STRIPING
BYPASS ROAD
KEA'AU-PAHOA ROAD VIC. OF KEA'AU
TOWN (KEA'AU BYPASS ROAD), PH. 2
PROJECT NO. 130B-01-98
Scale: 1"=40' Date: August, 1998
SHEET No. 4 OF 6 SHEETS

FED. ROAD DIST. NO.	STATE	PROJ. NO.	FISCAL YEAR	SHEET NO.	TOTAL SHEETS
HAWAII	HAW.	130B-01-98	1999	98	210

TRUE NORTH
SCALE: 1" = 40'



TYPICAL PAVEMENT STRIPING DETAIL FOR
MEDIAN ISLAND @ PRIVATE DRIVEWAY
NOT TO SCALE

STATE OF HAWAII
DEPARTMENT OF TRANSPORTATION
HIGHWAYS DIVISION

SIGNING & STRIPING
BYPASS ROAD

KEA'AU-PAHOA ROAD VIC. OF KEA'AU
TOWN (KEA'AU BYPASS ROAD), PH. 2
PROJECT NO. 130B-01-98
Scale: 1"=40' Date: August, 1998
SHEET No. 6 OF 6 SHEETS

DATE	
SURVEY PLOTTED BY	
DRAWN BY	
TRACED BY	
DESIGNED BY	
CHECKED BY	
ORIGINAL PLAN	
NOTE BOOK	
NO. OF SHEETS	



THIS WORK WAS PREPARED BY ME OR UNDER MY SUPERVISION AND CONSTRUCTION OF THIS PROJECT WILL BE UNDER MY OBSERVATION.

Nancy E. Burns
DATE: 8/24/98