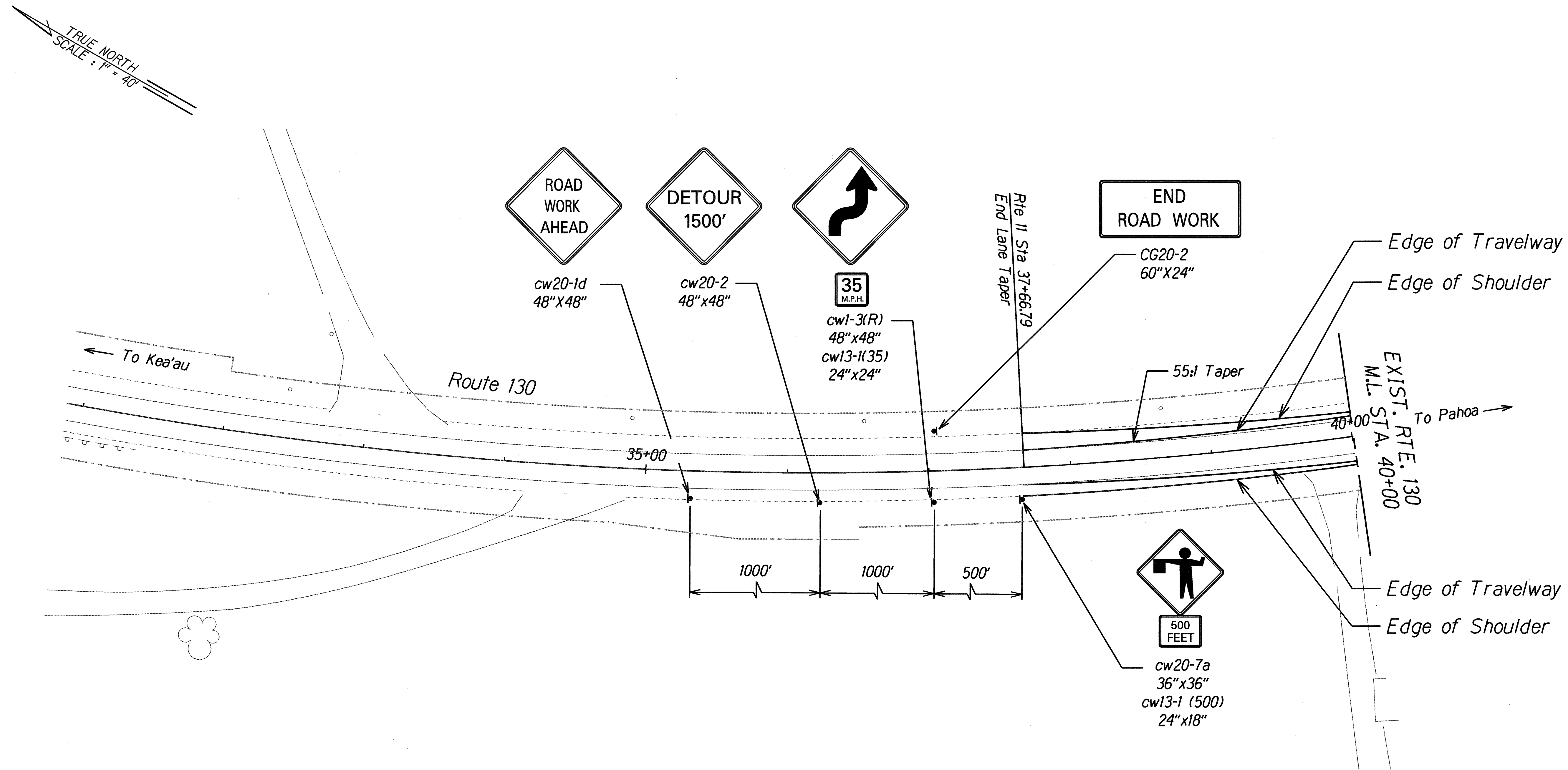



FED. ROAD DIST. NO.	STATE	PROJ. NO.	FISCAL YEAR	SHEET NO.	TOTAL SHEETS
HAWAII	HAW.	130B-01-92	1997	64	115



SURVEY PLOTTED BY	DATE
DRAWN BY	
DESIGNED BY	
CHECKED BY	
IN CHARGE	

LEGEND	
Temporary Pavement for Detour Lane	
Temporary Concrete Barrier	
Type I Barricade	
Construction Area	

- Notes:
1. Remove all existing striping within the detour area or as directed by the Engineer
  2. Replace with temporary striping as shown on Traffic Control Plans or as directed by the Engineer
  3. Construction of the Bypass, Road "B", and detour lanes will take place. The existing traffic pattern on Route 130 will continue with the existing shoulder lane being operational as shown on the plans or as directed by the Engineer.



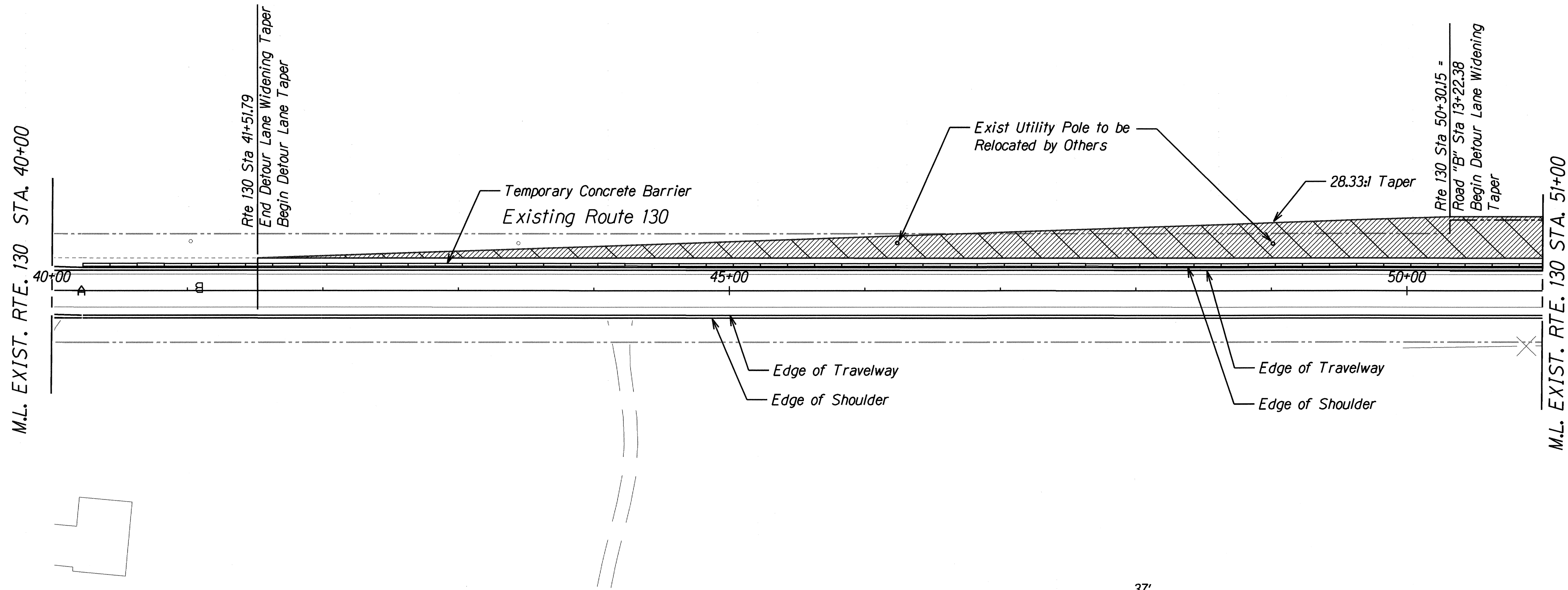
THIS WORK WAS PREPARED BY ME OR UNDER MY SUPERVISION.  
*Randy E. Burns*  
 DATE: 8/8/97

STATE OF HAWAII  
DEPARTMENT OF TRANSPORTATION  
HIGHWAYS DIVISION

**TRAFFIC CONTROL PLAN**  
**STAGE A**  
KEA'AU-PAHOA ROAD VICINITY OF  
KEA'AU TOWN (KEA'AU BYPASS ROAD)  
PROJECT NO. 130B-01-92, PHASE 1  
Scale: 1" = 40'      Date: May, 1997

FED. ROAD DIST. NO.	STATE	PROJ. NO.	FISCAL YEAR	SHEET NO.	TOTAL SHEETS
HAWAII	HAW.	130B-01-92	1997	65	115

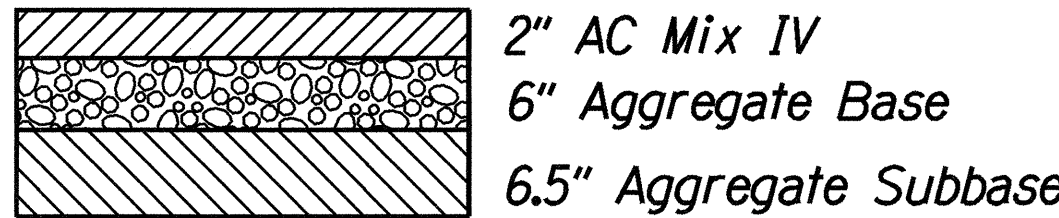
TRUE NORTH  
SCALE: 1" = 40'



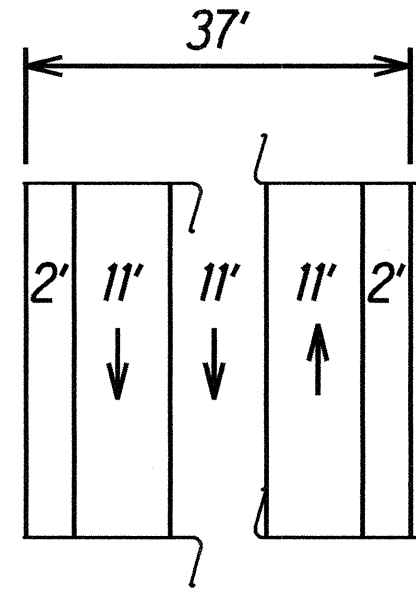
SURVEY PLOTTED BY	DATE
DRAWN BY	
TRACED BY	
DESIGNED BY	
CHECKED BY	
IN CHARGE	

LEGEND	
Temporary Pavement for Detour Lane	
Temporary Concrete Barrier	
Type I Barricade	
Construction Area	

- Notes:
1. Remove all existing striping within the detour area or as directed by the Engineer
  2. Replace with temporary striping as shown on Traffic Control Plans or as directed by the Engineer
  3. Construction of the Bypass, Road "B", and detour lanes will take place. The existing traffic pattern on Route 130 will continue with the existing shoulder lane being operational as shown on the plans or as directed by the Engineer.



Typical Pav't Section for  
Temporary Detour Lane  
Scale: N.T.S



Typical Pav't Striping for  
Temporary Detour Lane  
Scale: N.T.S



THIS WORK WAS PREPARED BY ME  
OR UNDER MY SUPERVISION  
*Nancy E. Burns*  
DATE: 4/18/97

STATE OF HAWAII  
DEPARTMENT OF TRANSPORTATION  
HIGHWAYS DIVISION

**TRAFFIC CONTROL PLAN**  
**STAGE A**

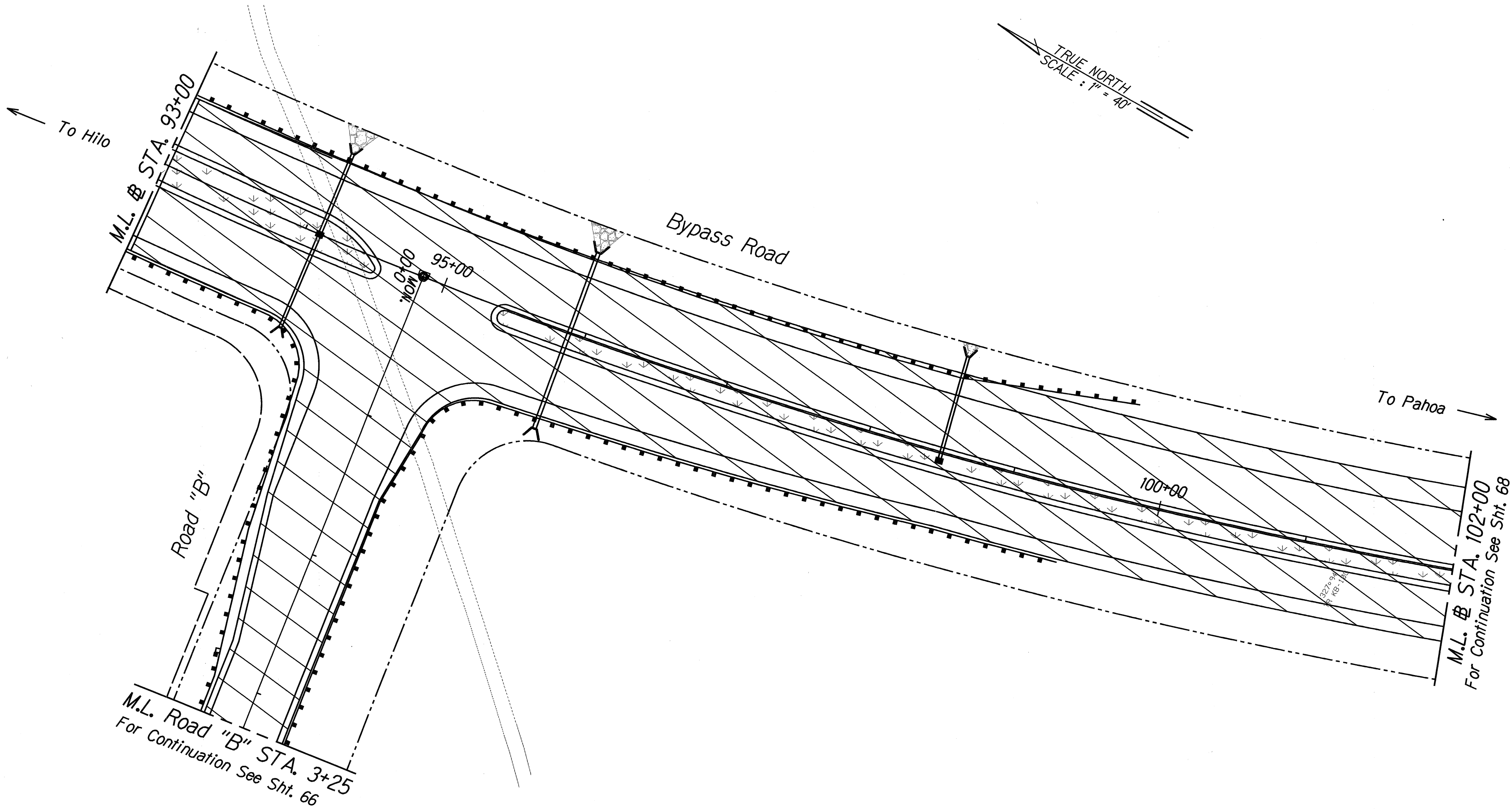
KEA'AU-PAHOA ROAD VICINITY OF  
KEA'AU TOWN (KEA'AU BYPASS ROAD)

PROJECT NO. 130B-01-92, PHASE 1  
Scale: 1" = 40' Date: May, 1997





FED. ROAD DIST. NO.	STATE	PROJ. NO.	FISCAL YEAR	SHEET NO.	TOTAL SHEETS
HAWAII	HAW.	130B-01-92	1997	67	115



SURVEY PLOTTED BY	DATE
DRAWN BY	
TRACED BY	
DESIGNED BY	
CHECKED BY	
NOTE BOOK	
DATE	

LEGEND	
Temporary Pavement for Detour Lane	
Temporary Concrete Barrier	
Type I Barricade	
Construction Area	

- Notes:
1. Remove all existing striping within the detour area or as directed by the Engineer
  2. Replace with temporary striping as shown on Traffic Control Plans or as directed by the Engineer
  3. Construction of the Bypass, Road "B", and detour lanes will take place. The existing traffic pattern on Route 130 will continue with the existing shoulder lane being operational as shown on the plans or as directed by the Engineer.

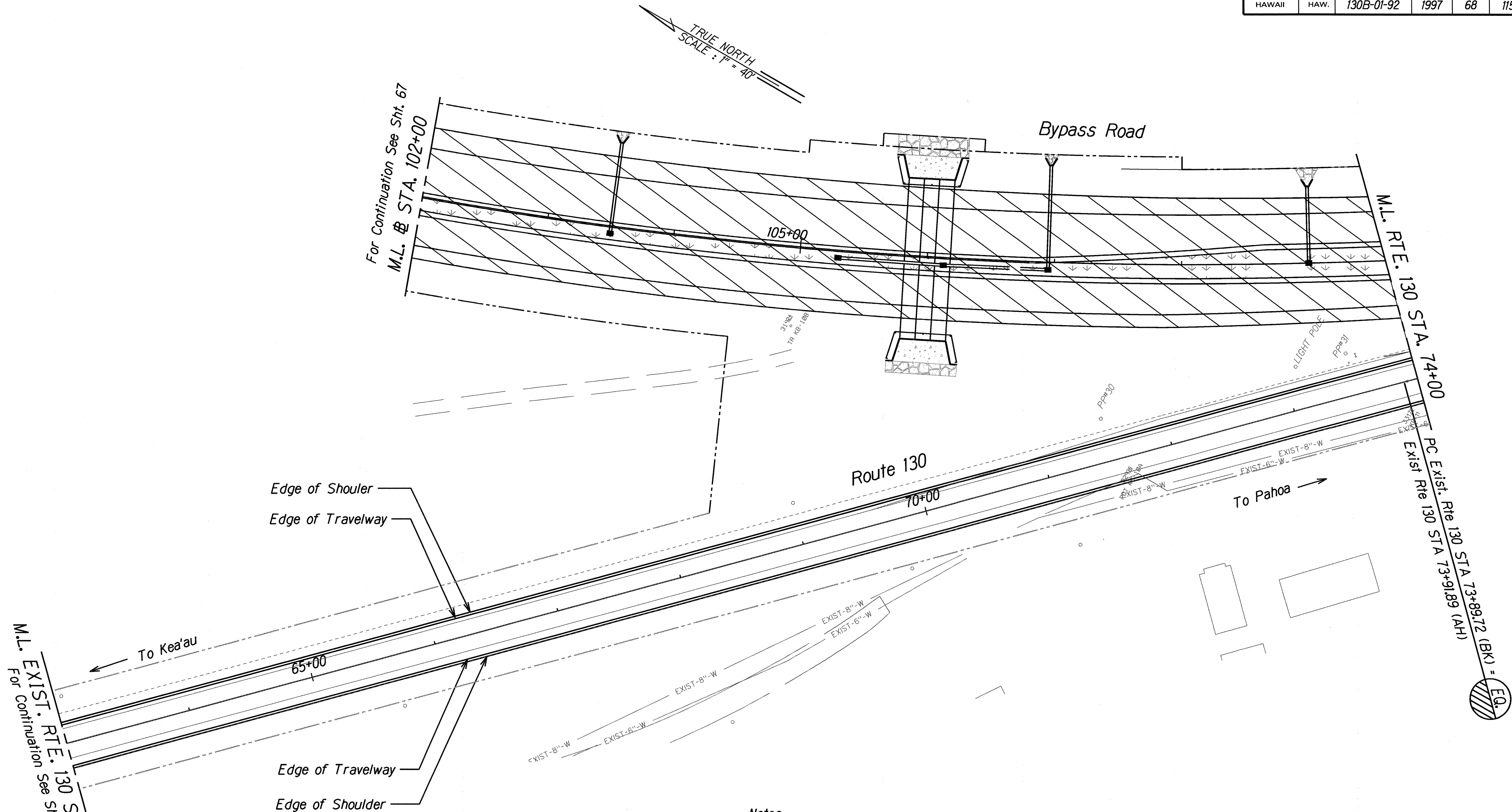


THIS WORK WAS PREPARED BY ME  
OR UNDER MY SUPERVISION  
*Nancy E. Burns*  
DATE: 8/8/97

STATE OF HAWAII  
DEPARTMENT OF TRANSPORTATION  
HIGHWAYS DIVISION  
**TRAFFIC CONTROL PLAN**  
**STAGE A**  
**KEA'AU-PAHOA ROAD VICINITY OF**  
**KEA'AU TOWN (KEA'AU BYPASS ROAD)**  
**PROJECT NO. 130B-01-92, PHASE 1**  
Scale: 1" = 40'      Date: May, 1997



FED. ROAD DIST. NO.	STATE	PROJ. NO.	FISCAL YEAR	SHEET NO.	TOTAL SHEETS
HAWAII	HAW.	130B-01-92	1997	68	115



SURVEY PLOTTED BY	DATE
DRAWN BY	
CHECKED BY	
ORIGINAL PLAN	
NOTE BOOK	
DATE	

LEGEND	
Temporary Pavement for Detour Lane	
Temporary Concrete Barrier	
Type I Barricade	
Construction Area	

- Notes:
1. Remove all existing striping within the detour area or as directed by the Engineer
  2. Replace with temporary striping as shown on Traffic Control Plans or as directed by the Engineer
  3. Construction of the Bypass, Road "B", and detour lanes will take place. The existing traffic pattern on Route 130 will continue with the existing shoulder lane being operational as shown on the plans or as directed by the Engineer.



THIS WORK WAS PREPARED BY ME OR UNDER MY SUPERVISION  
 DATE: 5/18/97

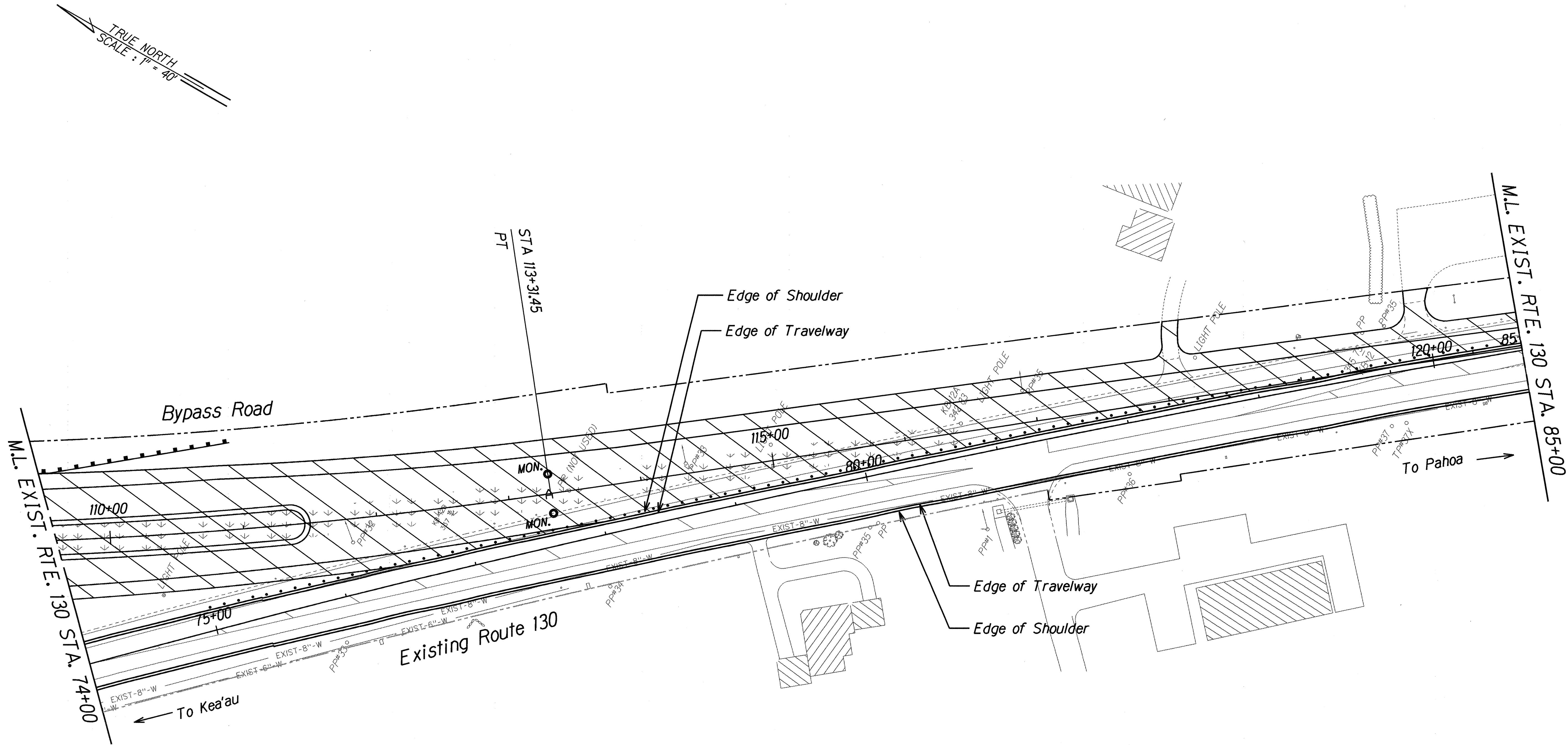
STATE OF HAWAII  
 DEPARTMENT OF TRANSPORTATION  
 HIGHWAYS DIVISION

**TRAFFIC CONTROL PLAN**  
**STAGE A**

KEA'AU-PAHOA ROAD VICINITY OF  
 KEA'AU TOWN (KEA'AU BYPASS ROAD)

PROJECT NO. 130B-01-92, PHASE 1  
 Scale: 1" = 40' Date: May, 1997


FED. ROAD DIST. NO.	STATE	PROJ. NO.	FISCAL YEAR	SHEET NO.	TOTAL SHEETS
HAWAII	HAW.	130B-01-92	1997	69	115



SURVEY PLOTTED BY	DATE
DRAWN BY	
NOTED BY	
CHECKED BY	
ORIGINAL PLAN	
NOTE BOOK	
FILED	

LEGEND	
Temporary Pavement for Detour Lane	
Temporary Concrete Barrier	
Type I Barricade	
Construction Area	

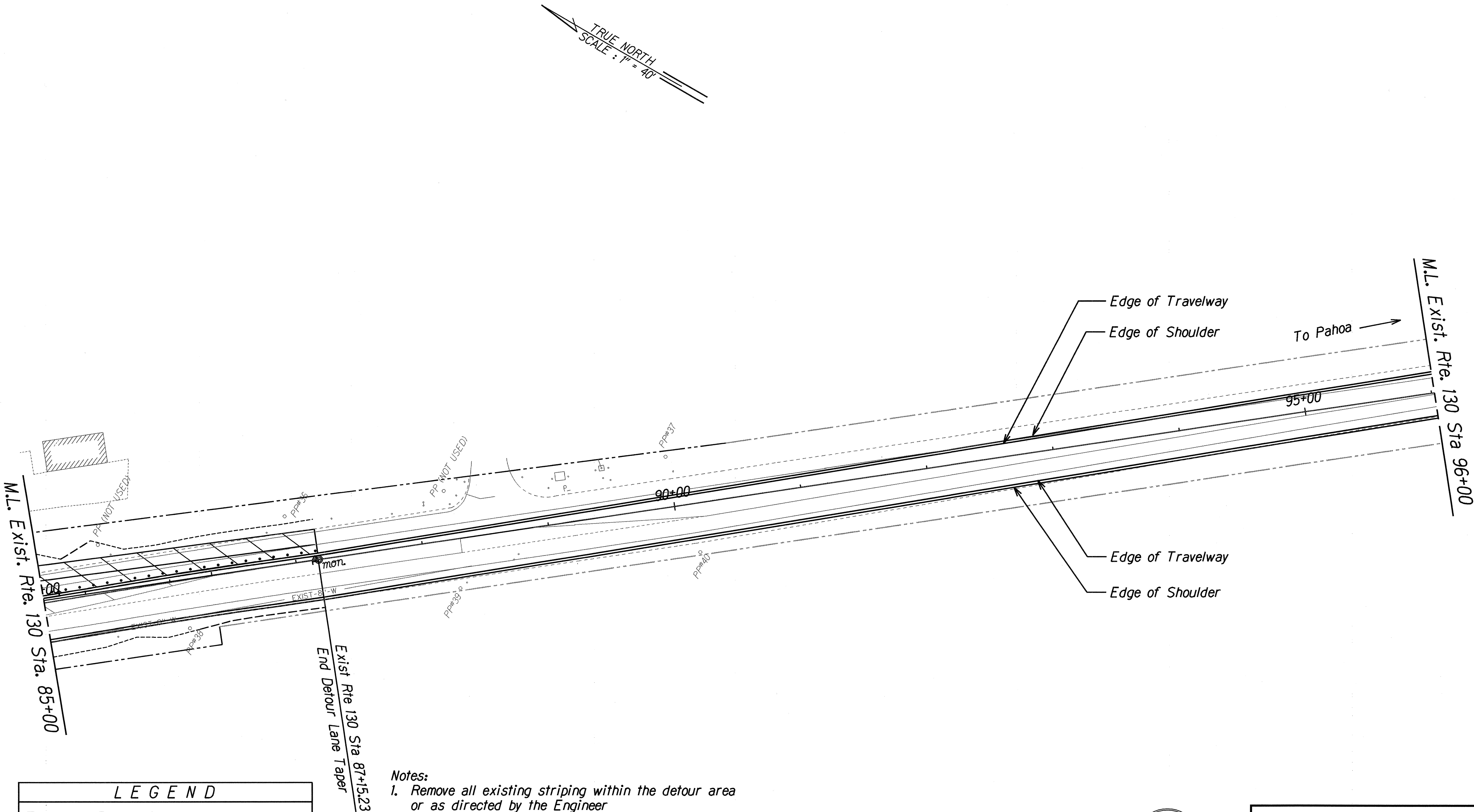
- Notes:
1. Remove all existing striping within the detour area or as directed by the Engineer
  2. Replace with temporary striping as shown on Traffic Control Plans or as directed by the Engineer
  3. Construction of the Bypass, Road "B", and detour lanes will take place. The existing traffic pattern on Route 130 will continue with the existing shoulder lane being operational as shown on the plans or as directed by the Engineer.



THIS WORK WAS PREPARED BY ME  
OR UNDER MY SUPERVISION  
*Nancy E. Burns*  
DATE: 8/8/97

STATE OF HAWAII  
DEPARTMENT OF TRANSPORTATION  
HIGHWAYS DIVISION  
**TRAFFIC CONTROL PLAN**  
**STAGE A**  
**KEA'AU-PAHOA ROAD VICINITY OF**  
**KEA'AU TOWN (KEA'AU BYPASS ROAD)**  
**PROJECT NO. 130B-01-92, PHASE 1**  
Scale: 1" = 40'      Date: May, 1997  
SHEET No. 6 OF 8 SHEETS

FED. ROAD DIST. NO.	STATE	PROJ. NO.	FISCAL YEAR	SHEET NO.	TOTAL SHEETS
HAWAII	HAW.	130B-01-92	1997	70	115



SURVEY PLOTTED BY	DATE
DRAWN BY	
CHECKED BY	
NOTED BY	
QUANTITIES BY	
CHECKED BY	
ORIGINAL PLAN	
NOTE BOOK	
DATE	

LEGEND	
Temporary Pavement for Detour Lane	
Temporary Concrete Barrier	
Type I Barricade	
Construction Area	

- Notes:
1. Remove all existing striping within the detour area or as directed by the Engineer
  2. Replace with temporary striping as shown on Traffic Control Plans or as directed by the Engineer
  3. Construction of the Bypass, Road "B", and detour lanes will take place. The existing traffic pattern on Route 130 will continue with the existing shoulder lane being operational as shown on the plans or as directed by the Engineer.

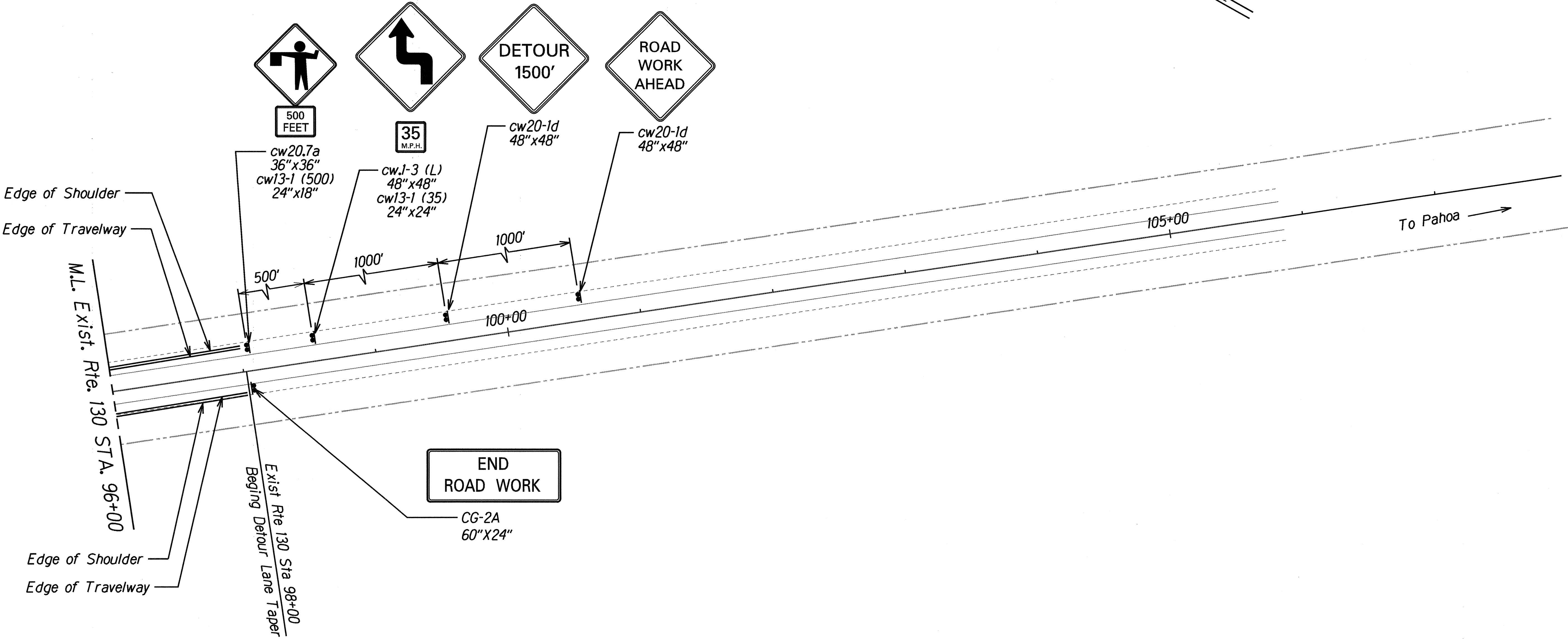


THIS WORK WAS PREPARED BY ME  
OR UNDER MY SUPERVISION  
*Nancy E. Burns*  
DATE: 8/8/97

STATE OF HAWAII  
DEPARTMENT OF TRANSPORTATION  
HIGHWAYS DIVISION  
**TRAFFIC CONTROL PLAN**  
**STAGE A**  
**KEA'AU-PAHOA ROAD VICINITY OF**  
**KEA'AU TOWN (KEA'AU BYPASS ROAD)**  
**PROJECT NO. 130B-01-92, PHASE 1**  
Scale: 1" = 40'      Date: May, 1997  
SHEET No. 7 OF 8 SHEETS



FED. ROAD DIST. NO.	STATE	PROJ. NO.	FISCAL YEAR	SHEET NO.	TOTAL SHEETS
HAWAII	HAW.	130B-01-92	1997	71	115



SURVEY PLOTTED BY	DATE
DRAWN BY	
TRACED BY	
NOTED BY	
CHECKED BY	
PHASED BY	

LEGEND	
Temporary Pavement for Detour Lane	
Temporary Concrete Barrier	
Type I Barricade	
Construction Area	

- Notes:
1. Remove all existing striping within the detour area or as directed by the Engineer
  2. Replace with temporary striping as shown on Traffic Control Plans or as directed by the Engineer
  3. Construction of the Bypass, Road "B", and detour lanes will take place. The existing traffic pattern on Route 130 will continue with the existing shoulder lane being operational as shown on the plans or as directed by the Engineer.



THIS WORK WAS PREPARED BY ME  
OR UNDER MY SUPERVISION.  
Nancy E. Burns  
DATE: 8/8/97

STATE OF HAWAII  
DEPARTMENT OF TRANSPORTATION  
HIGHWAYS DIVISION

**TRAFFIC CONTROL PLAN**  
**STAGE A**

KEA'AU-PAHOA ROAD VICINITY OF  
KEA'AU TOWN (KEA'AU BYPASS ROAD)

PROJECT NO. 130B-01-92, PHASE 1  
Scale: 1" = 40' Date: May, 1997

SHEET No. 8 OF 8 SHEETS