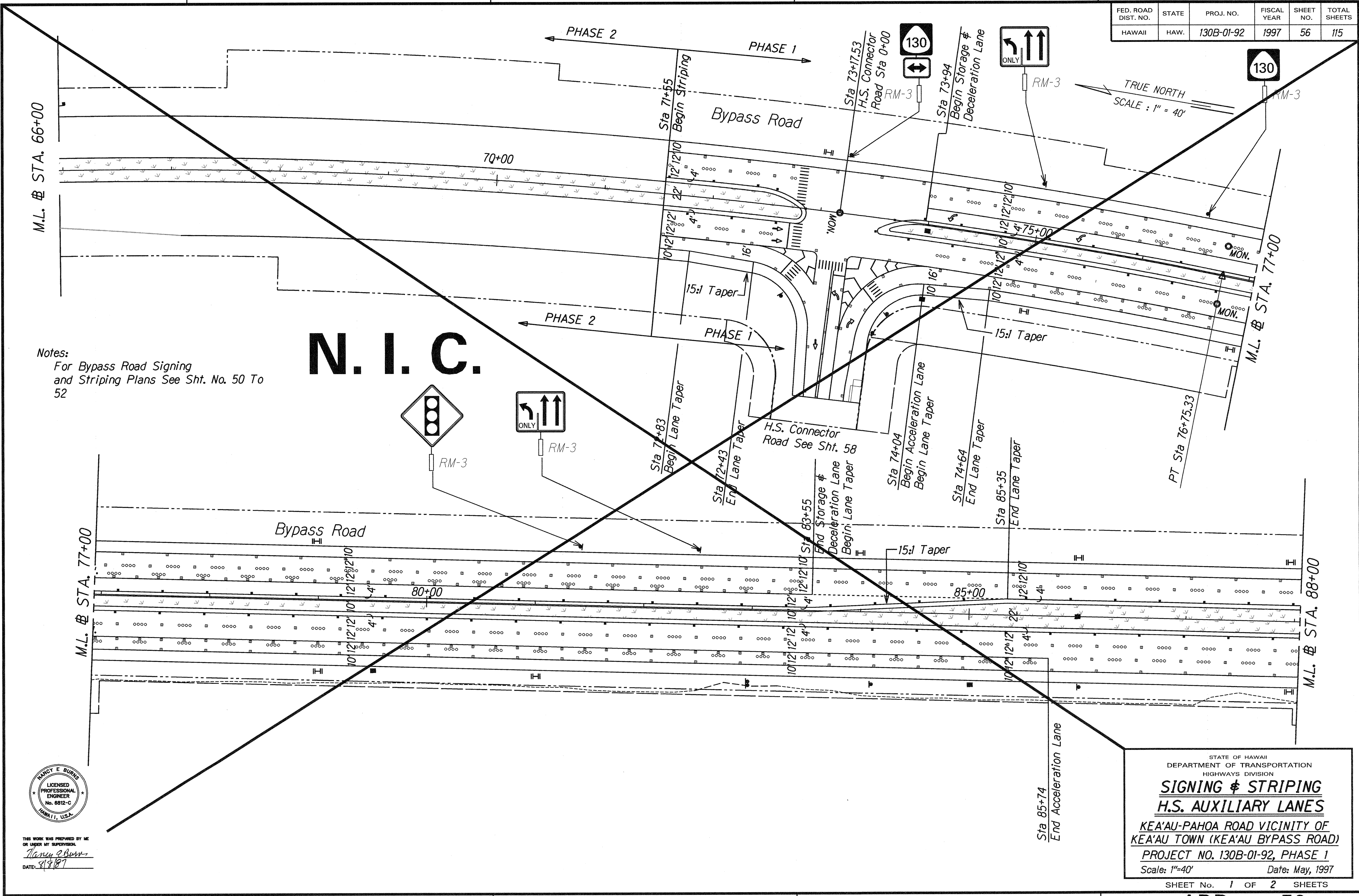



FED. ROAD DIST. NO.	STATE	PROJ. NO.	FISCAL YEAR	SHEET NO.	TOTAL SHEETS
HAWAII	HAW.	130B-01-92	1997	56	115



Notes:  
For Bypass Road Signing  
and Striping Plans See Sht. No. 50 To  
52

**N. I. C.**

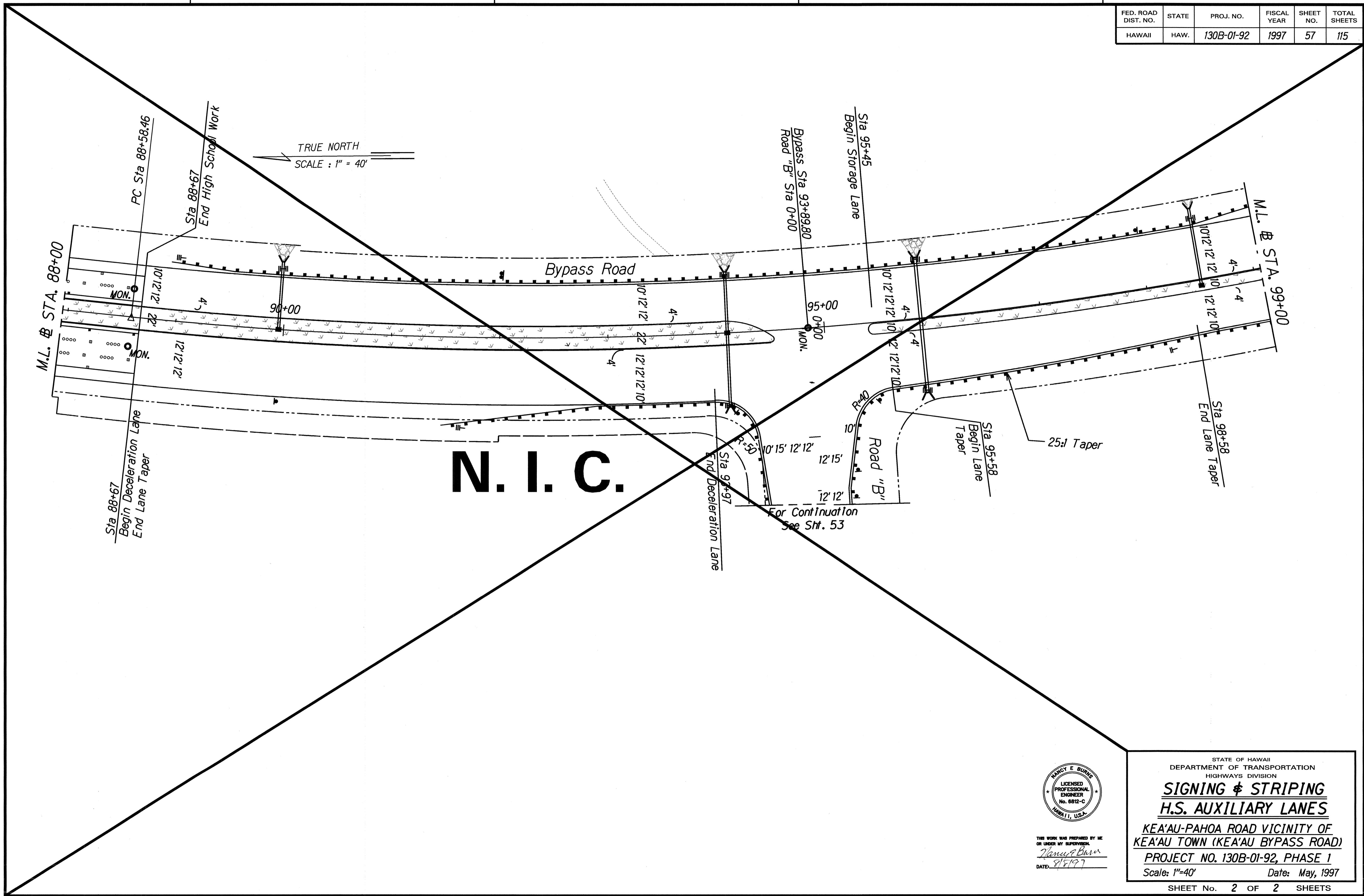


THIS WORK WAS PREPARED BY ME  
OR UNDER MY SUPERVISION.  
*Nancy E. Burns*  
DATE: 5/8/97

ORIGINAL PLAN	SURVEY PLOTTED BY	DATE
NOTE BOOK	DRAWN BY	
	TRACED BY	
	QUANTITIES BY	
	CHECKED BY	

STATE OF HAWAII  
DEPARTMENT OF TRANSPORTATION  
HIGHWAYS DIVISION  
**SIGNING & STRIPING**  
**H.S. AUXILIARY LANES**  
KEA'AU-PAHOA ROAD VICINITY OF  
KEA'AU TOWN (KEA'AU BYPASS ROAD)  
PROJECT NO. 130B-01-92, PHASE 1  
Scale: 1"=40' Date: May, 1997

FED. ROAD DIST. NO.	STATE	PROJ. NO.	FISCAL YEAR	SHEET NO.	TOTAL SHEETS
HAWAII	HAW.	130B-01-92	1997	57	115



ORIGINAL PLAN	SURVEY PLOTTED BY	DATE
NOTE BOOK	DRAWN BY	
MANUSCRIPT BY	TRACED BY	
CHECKED BY	DESIGNED BY	
	NO. 45552209	



THIS WORK WAS PREPARED BY ME OR UNDER MY SUPERVISION.  
*Nancy E. Burke*  
 DATE: 8/5/97

STATE OF HAWAII  
 DEPARTMENT OF TRANSPORTATION  
 HIGHWAYS DIVISION  
**SIGNING & STRIPING**  
**H.S. AUXILIARY LANES**  
 KEA'AU-PAHOA ROAD VICINITY OF  
 KEA'AU TOWN (KEA'AU BYPASS ROAD)  
 PROJECT NO. 130B-01-92, PHASE 1  
 Scale: 1"=40' Date: May, 1997

SHEET No. 2 OF 2 SHEETS

ADD. 57