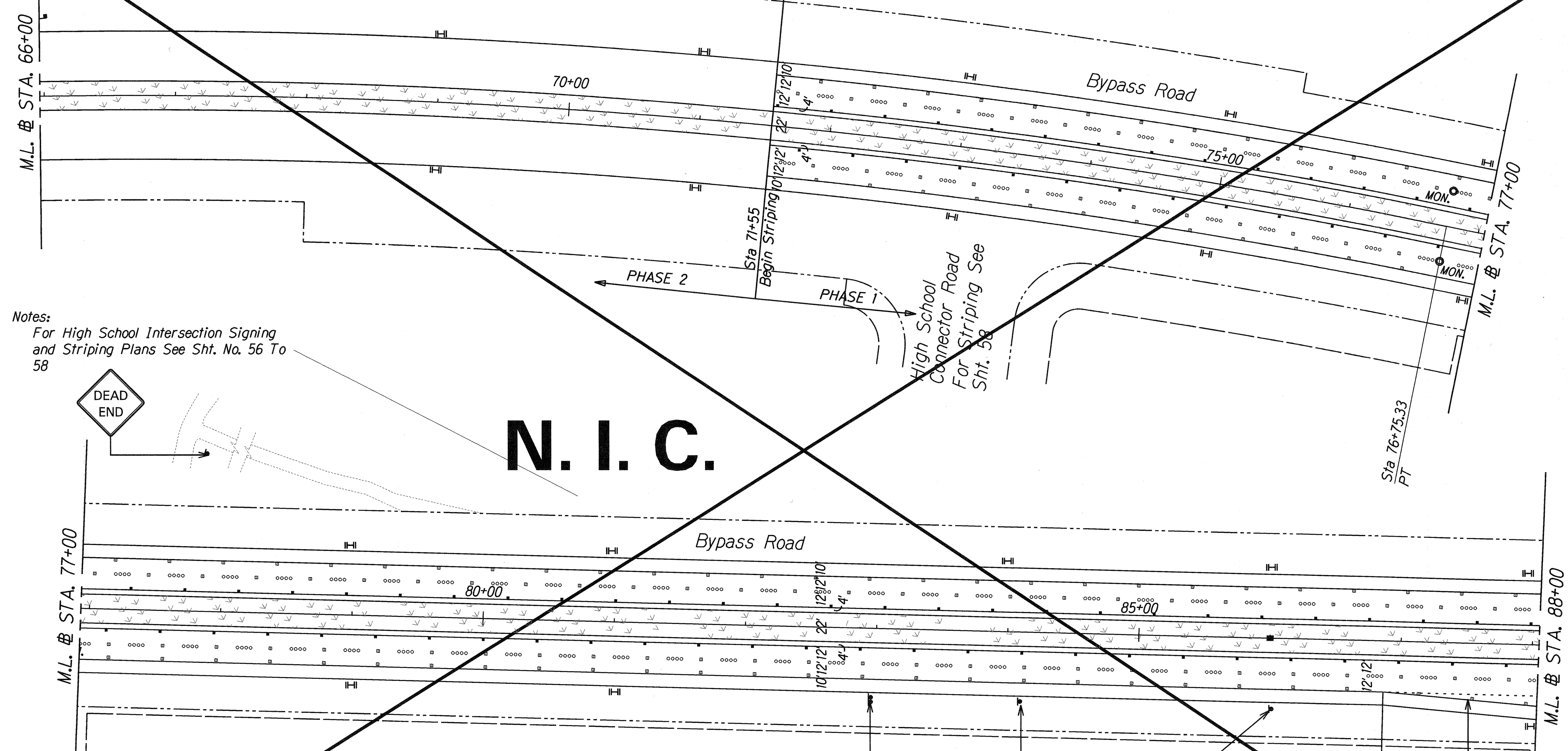


| | | | | | |
|---------------------|-------|------------|-------------|-----------|--------------|
| FED. ROAD DIST. NO. | STATE | PROJ. NO. | FISCAL YEAR | SHEET NO. | TOTAL SHEETS |
| HAWAII | HAW. | 130B-01-92 | 1997 | 50 | 115 |

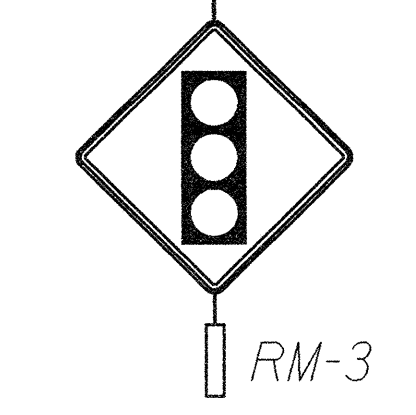

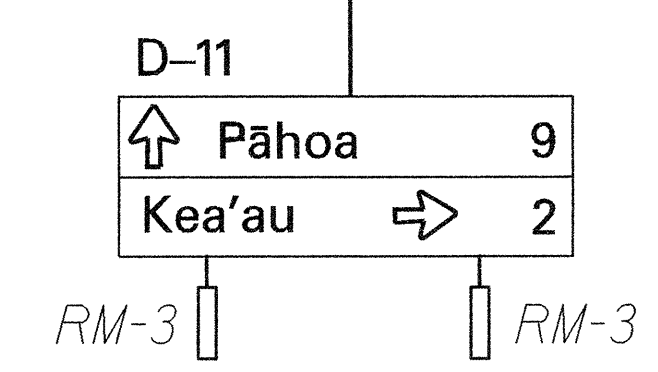
TRUE NORTH
SCALE: 1" = 40'




Notes:
For High School Intersection Signing
and Striping Plans See Sht. No. 56 To
58



N. I. C.



| | |
|-------------------|------|
| SURVEY PLOTTED BY | DATE |
| TRACED BY | |
| DESIGNED BY | |
| QUANTITIES BY | |
| CHECKED BY | |
| ORIGINAL PLAN | |
| NOTE BOOK | |
| NO. 685520204 | |



THIS WORK WAS PREPARED BY ME
OR UNDER MY SUPERVISION.
Nancy E. Burns
DATE: 8/3/97

STATE OF HAWAII
DEPARTMENT OF TRANSPORTATION
HIGHWAYS DIVISION

SIGNING & STRIPING
BYPASS ROAD

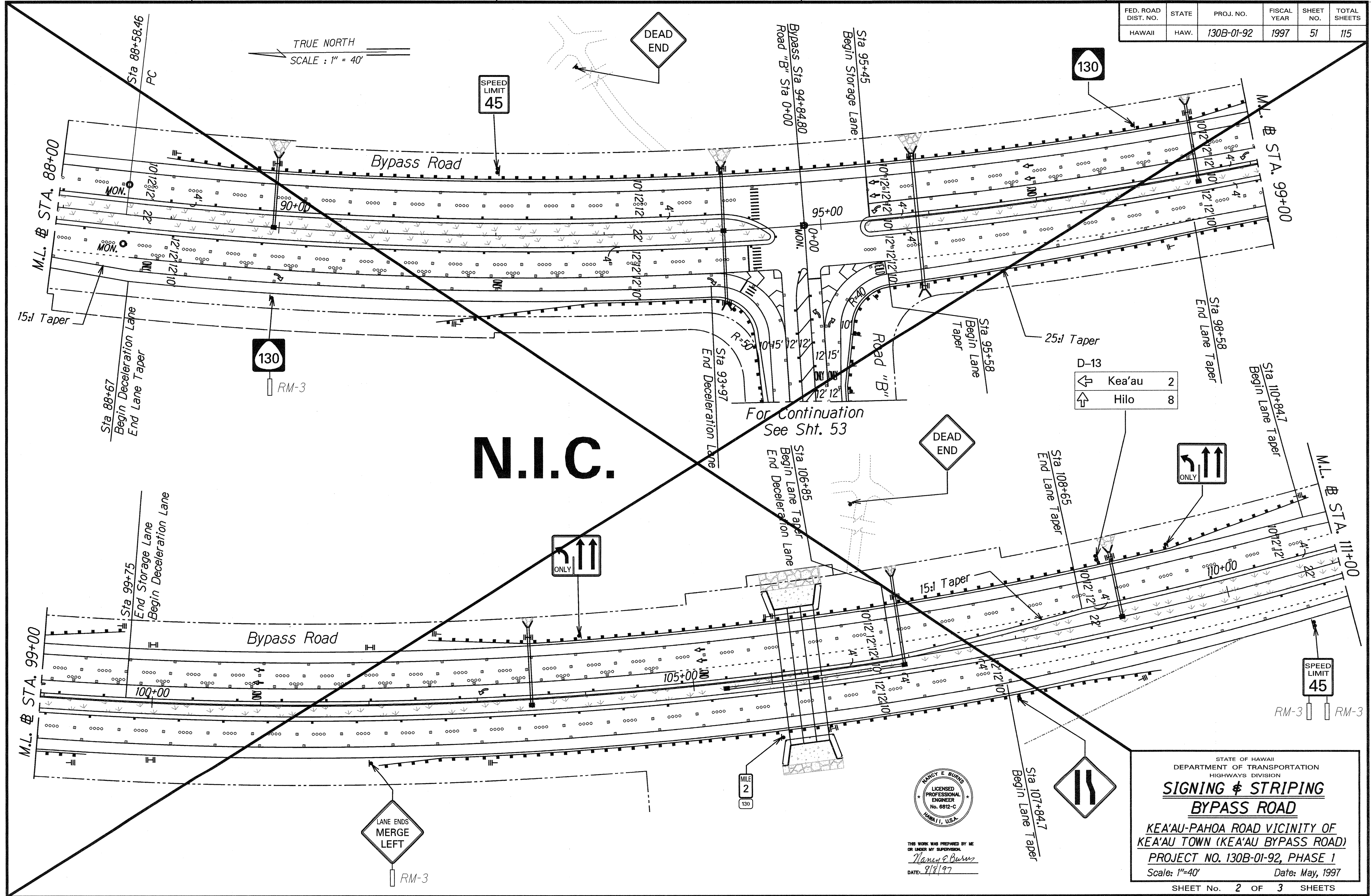
KEA'AU-PAHOA ROAD VICINITY OF
KEA'AU TOWN (KEA'AU BYPASS ROAD)

PROJECT NO. 130B-01-92, PHASE 1
Scale: 1"=40' Date: May, 1997

SHEET No. 1 OF 3 SHEETS

| | | | | | |
|---------------------|-------|------------|-------------|-----------|--------------|
| FED. ROAD DIST. NO. | STATE | PROJ. NO. | FISCAL YEAR | SHEET NO. | TOTAL SHEETS |
| HAWAII | HAW. | 130B-01-92 | 1997 | 51 | 115 |

TRUE NORTH
SCALE : 1" = 40'



| | |
|---------------|------|
| ORIGINAL PLAN | DATE |
| DESIGNED BY | |
| TRACED BY | |
| DESIGNED BY | |
| QUANTITIES BY | |
| CHECKED BY | |



THIS WORK WAS PREPARED BY ME OR UNDER MY SUPERVISION
Nancy E. Burns
DATE: 8/8/97

STATE OF HAWAII
DEPARTMENT OF TRANSPORTATION
HIGHWAYS DIVISION

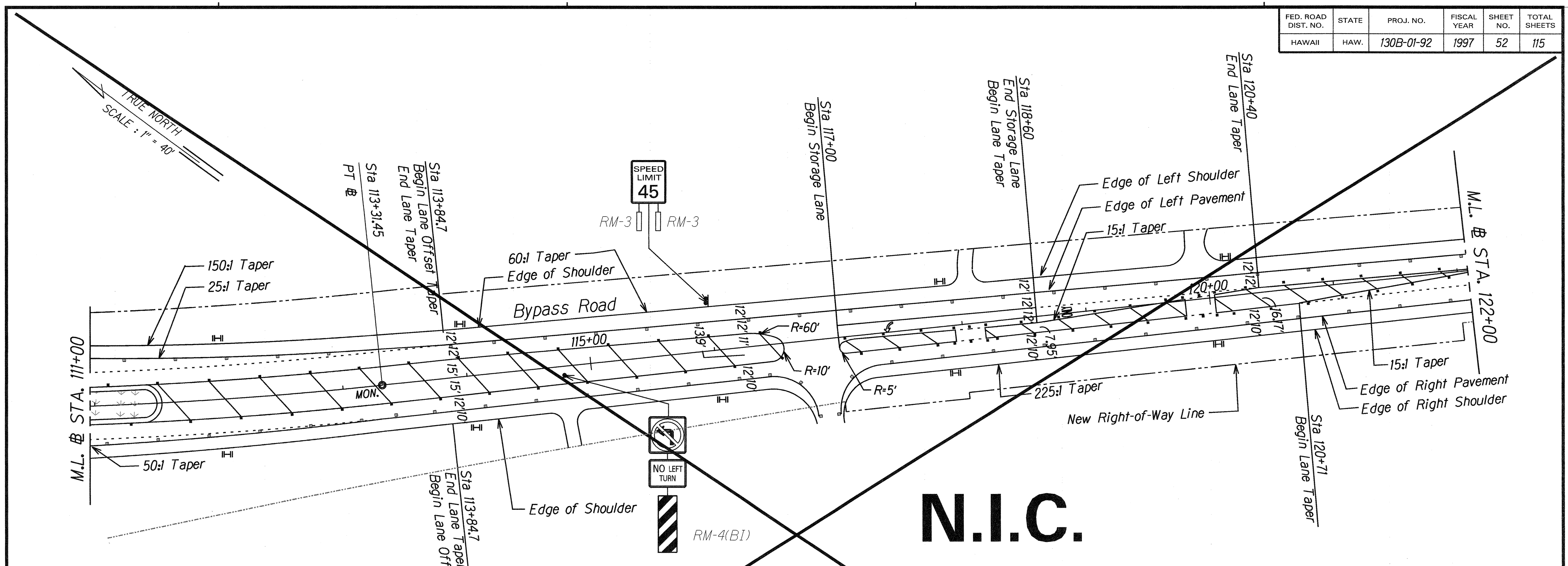
SIGNING & STRIPING
BYPASS ROAD

KEA'AU-PAHOA ROAD VICINITY OF
KEA'AU TOWN (KEA'AU BYPASS ROAD)

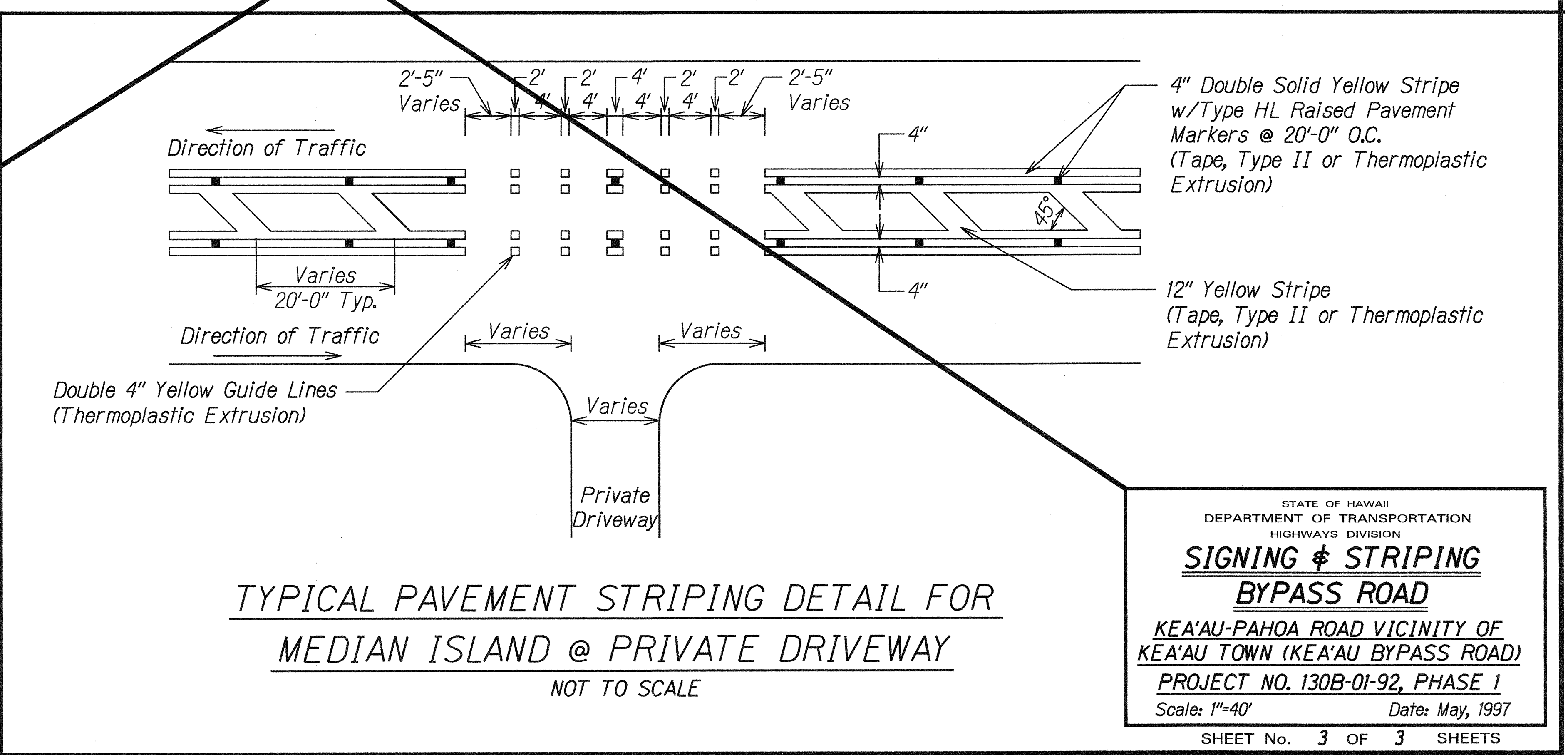
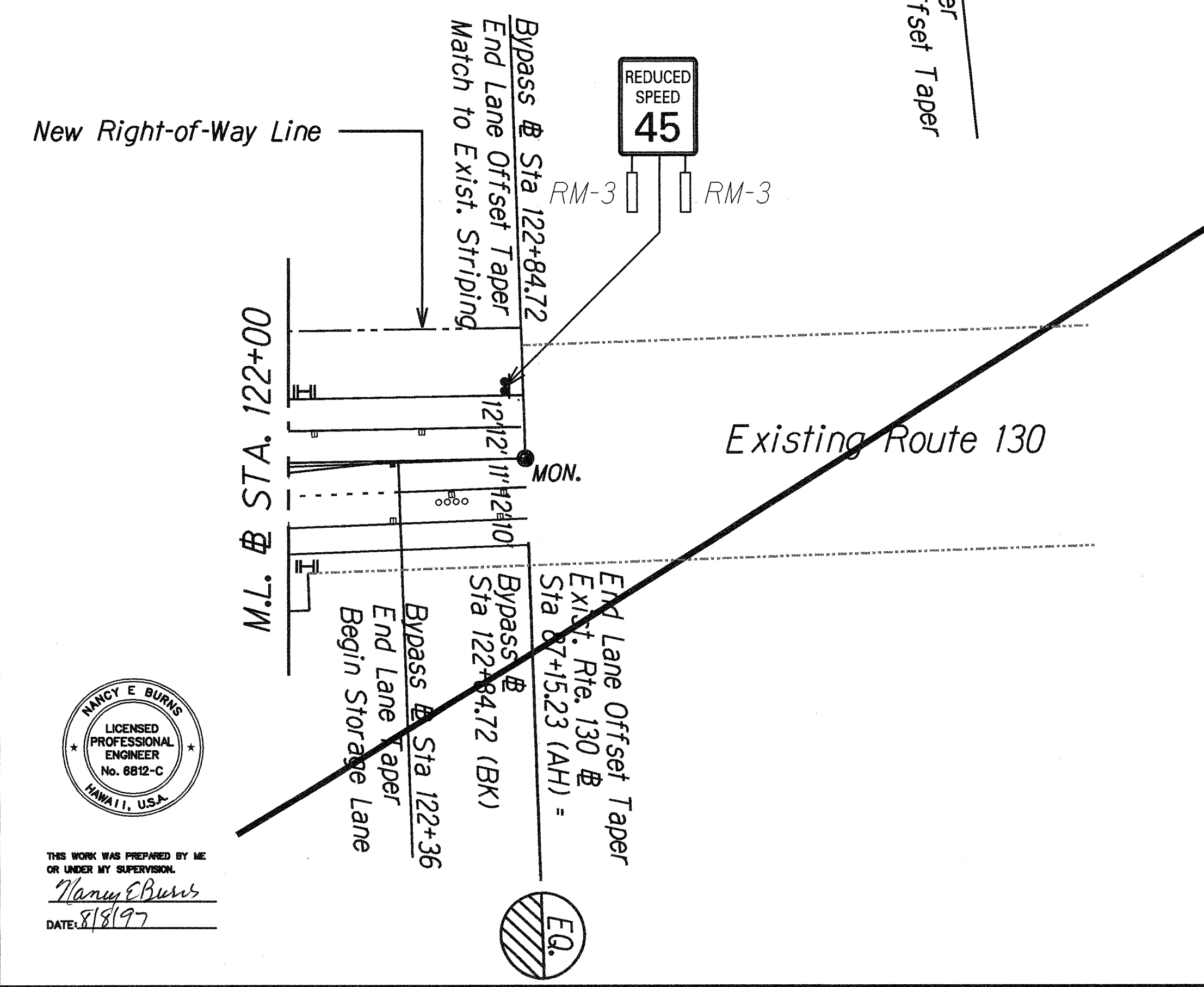
PROJECT NO. 130B-01-92, PHASE 1
Scale: 1"=40' Date: May, 1997

SHEET No. 2 OF 3 SHEETS

| | | | | | |
|---------------------|-------|------------|-------------|-----------|--------------|
| FED. ROAD DIST. NO. | STATE | PROJ. NO. | FISCAL YEAR | SHEET NO. | TOTAL SHEETS |
| HAWAII | HAW. | 130B-01-92 | 1997 | 52 | 115 |



N.I.C.



**TYPICAL PAVEMENT STRIPING DETAIL FOR
MEDIAN ISLAND @ PRIVATE DRIVEWAY**
NOT TO SCALE

STATE OF HAWAII
DEPARTMENT OF TRANSPORTATION
HIGHWAYS DIVISION

SIGNING & STRIPING
BYPASS ROAD

KEA'AU-PAHOA ROAD VICINITY OF
KEA'AU TOWN (KEA'AU BYPASS ROAD)

PROJECT NO. 130B-01-92, PHASE 1
Scale: 1"=40' Date: May, 1997

SHEET No. 3 OF 3 SHEETS

DATE: _____
DESIGNED BY: _____
DRAWN BY: _____
CHECKED BY: _____
ORIGINAL PLAN No. _____

AMCY E BURNS
LICENSED PROFESSIONAL ENGINEER
No. 6812-C
HAWAII, U.S.A.

THIS WORK WAS PREPARED BY ME OR UNDER MY SUPERVISION.
Amcy E Burns
DATE: 8/8/97