FED. ROAD DIST. NO.	STATE	PROJ. NO.	FISCAL YEAR	SHEET NO.	TOTAL SHEETS
HAWAII	HAW.	130B-01-92	1997	92	115

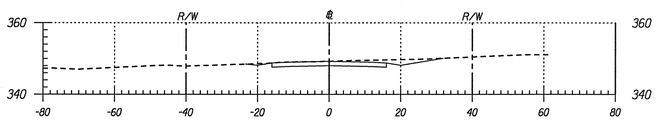

Area Cut : 22.35
Area Fill: 0.01

Road "A" 1+50

Volume Cut : 36.49
Volume Fill: 1.81

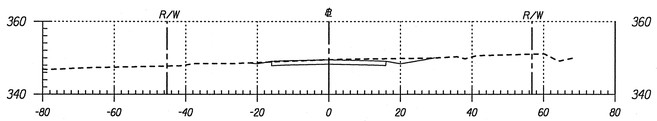

Area Cut : 17.06
Area Fill: 1.94

Road "A" 1+00

Volume Cut : 15.79
Volume Fill: 100.78

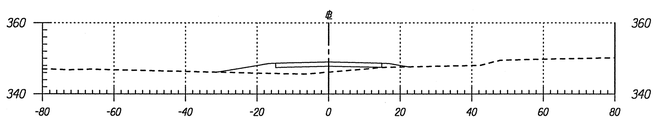

Area Cut : 0.00
Area Fill: 106.90

Road "A" 0+50

Volume Cut : 0.00
Volume Fill: 186.39

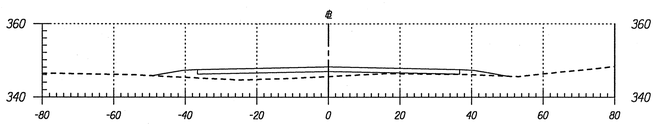

Area Cut : 0.00
Area Fill: 189.13

Road "A" 0+16

Volume Cut : 0.00
Volume Fill: 0.00

ORIGINAL PLAN	SURVEY PLOTTED BY	DATE
	PLATS BY	
	TRACED BY	
NOTE BOOK	DESIGNED BY	
	QUANTITIES BY	
No. PHWSCORN	CHECKED BY	

Scale: 1" = 20'

Date: May, 1997

SHEET No. 1 OF 1 SHEETS