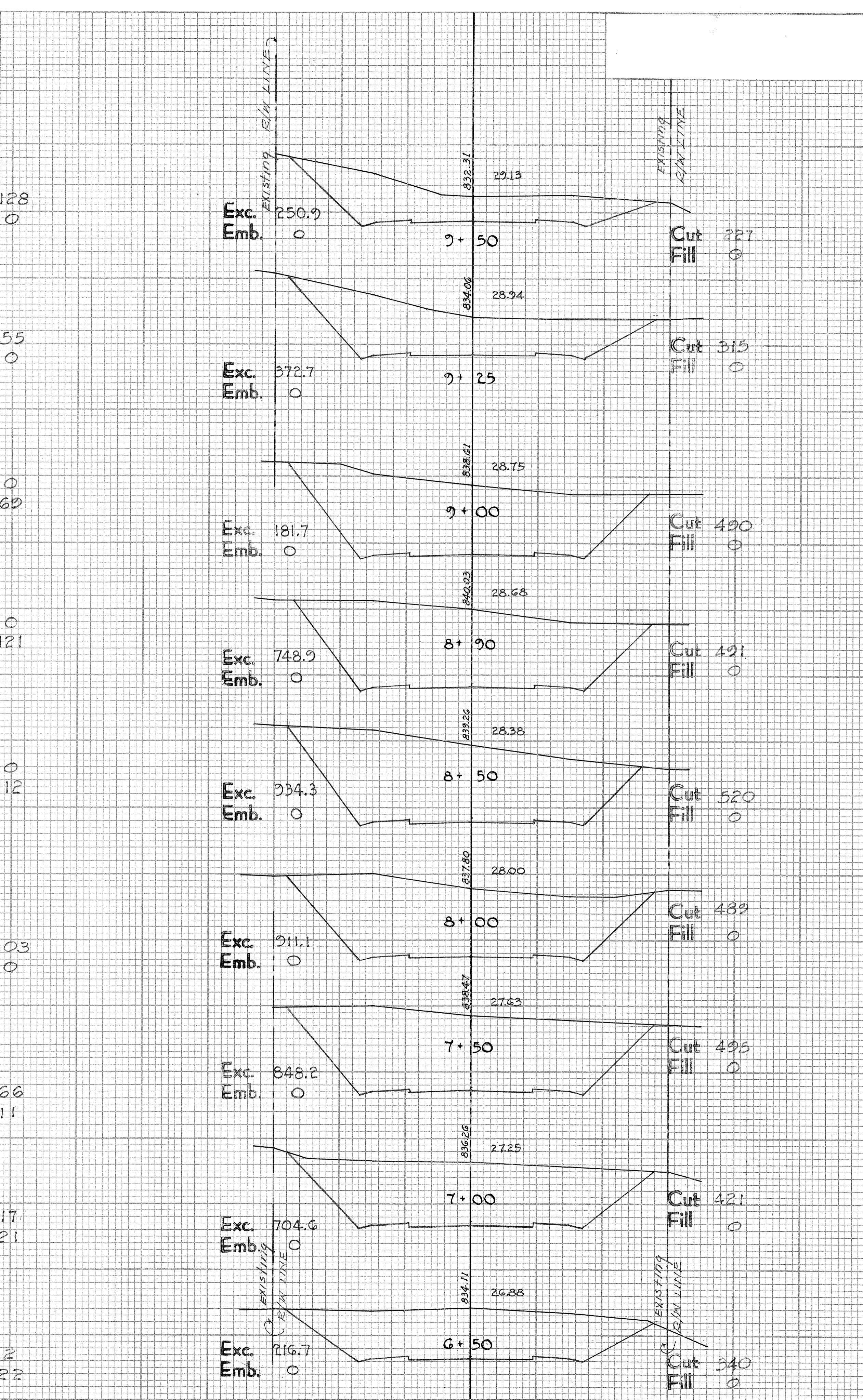
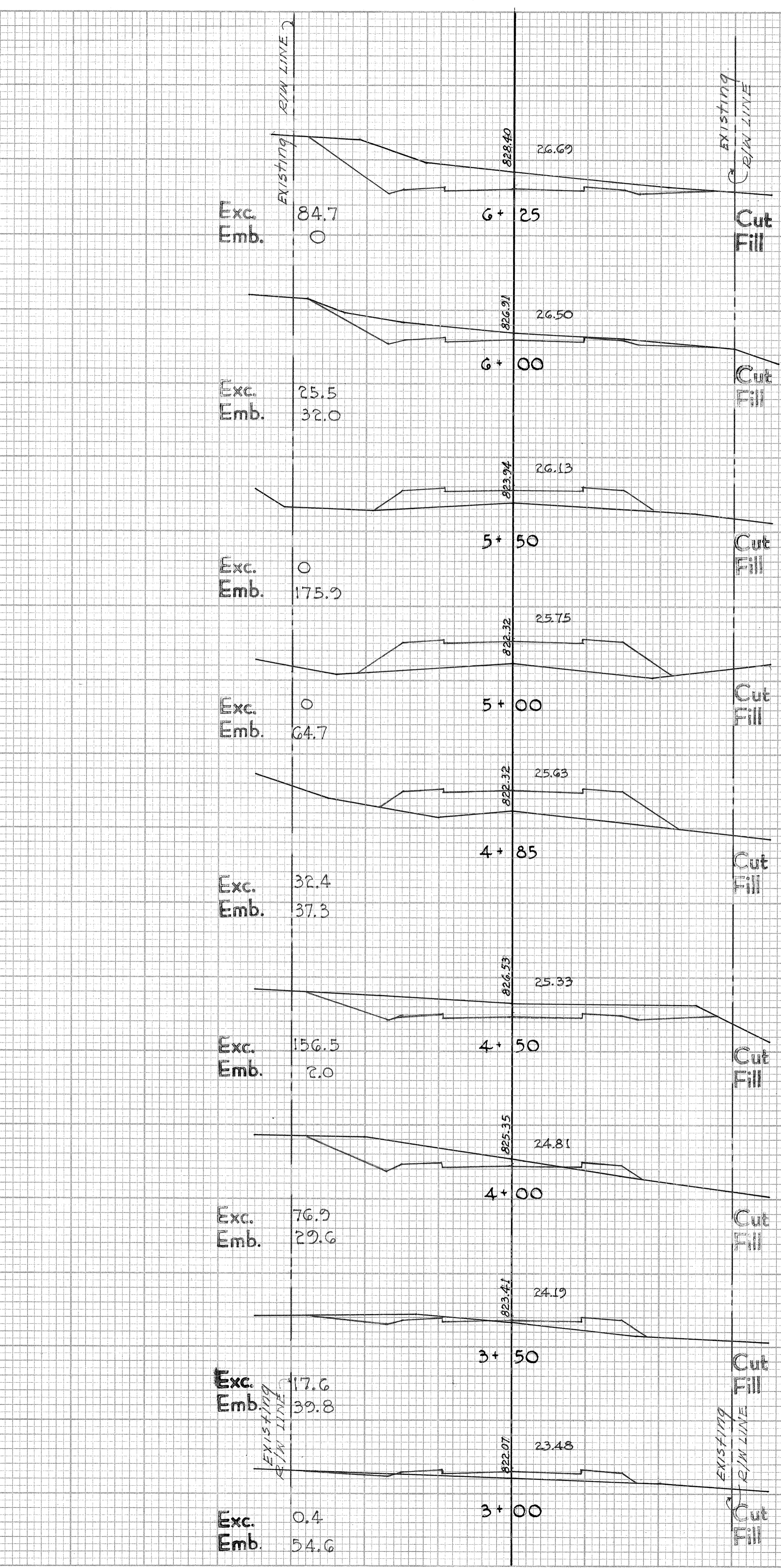
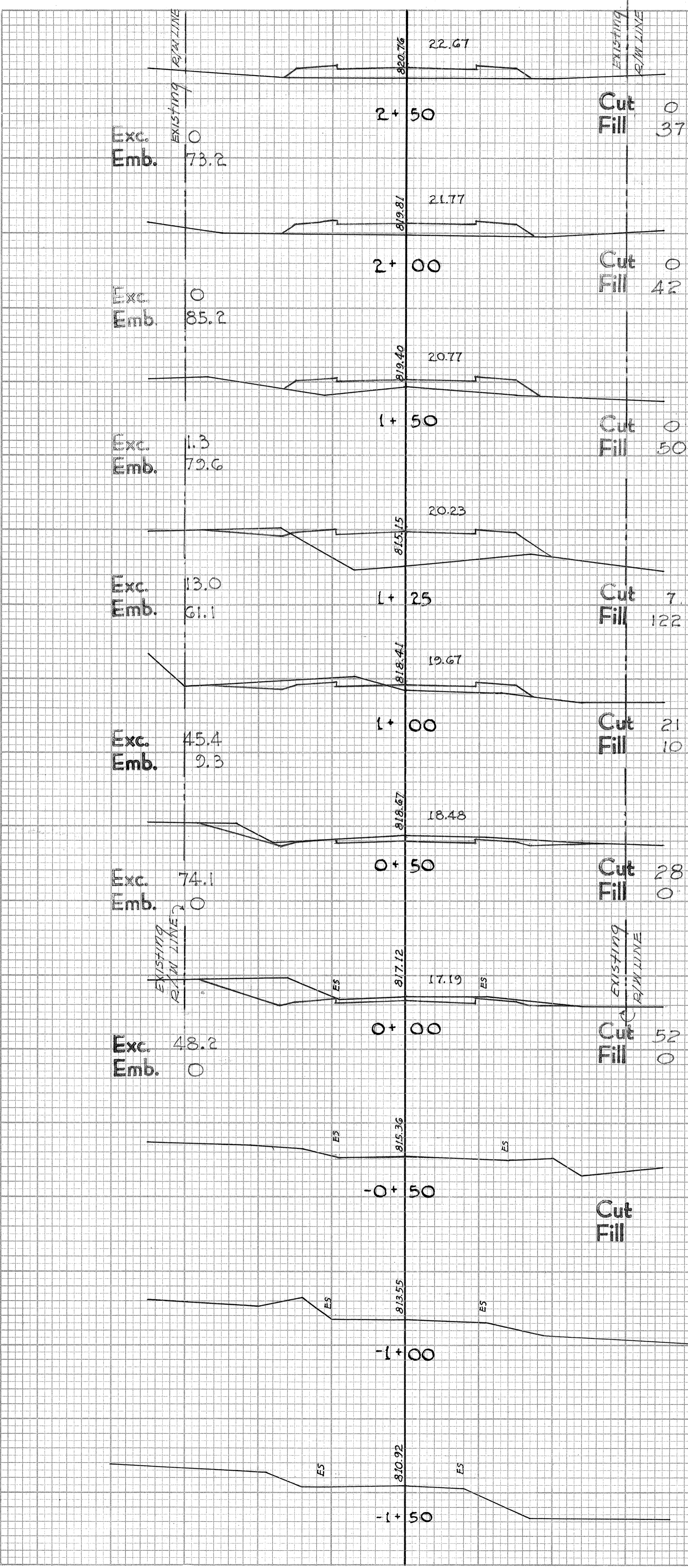


FINAL SURVEY SURVEYED, PLOTTED, AND CHECKED BY DATE

ORIGINAL SURVEY SURVEYED, PLOTTED, AND CHECKED BY DATE



FINAL SURVEY
 SURVEYED
 PLOTTED
 TEMPLATE
 NOTE BOOK
 AREAS CHECKED
 NO.

ORIGINAL SURVEY
 SURVEYED
 PLOTTED
 TEMPLATE
 NOTE BOOK
 AREAS CHECKED
 NO.

DATE

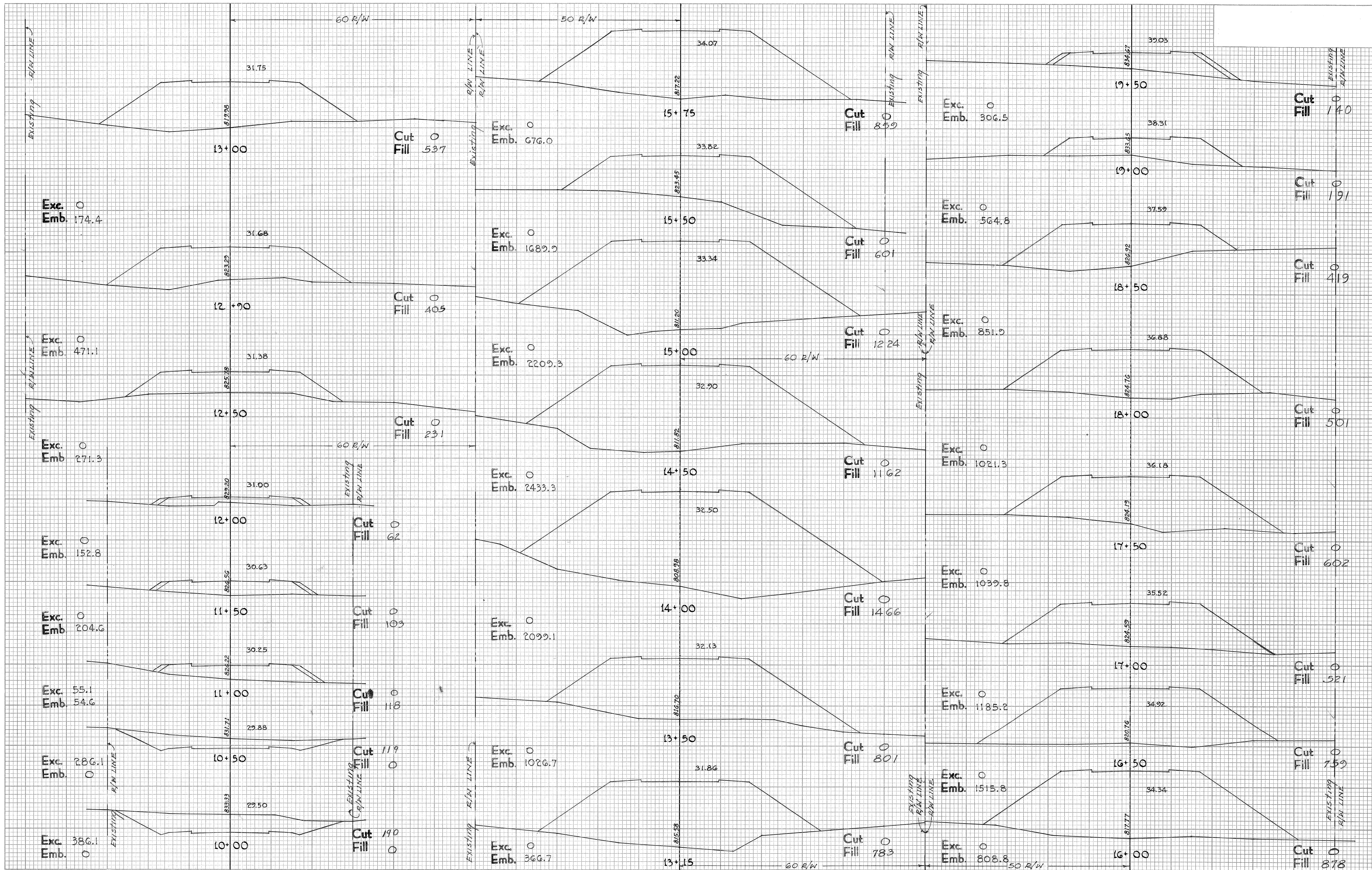
DATE

BY

BY

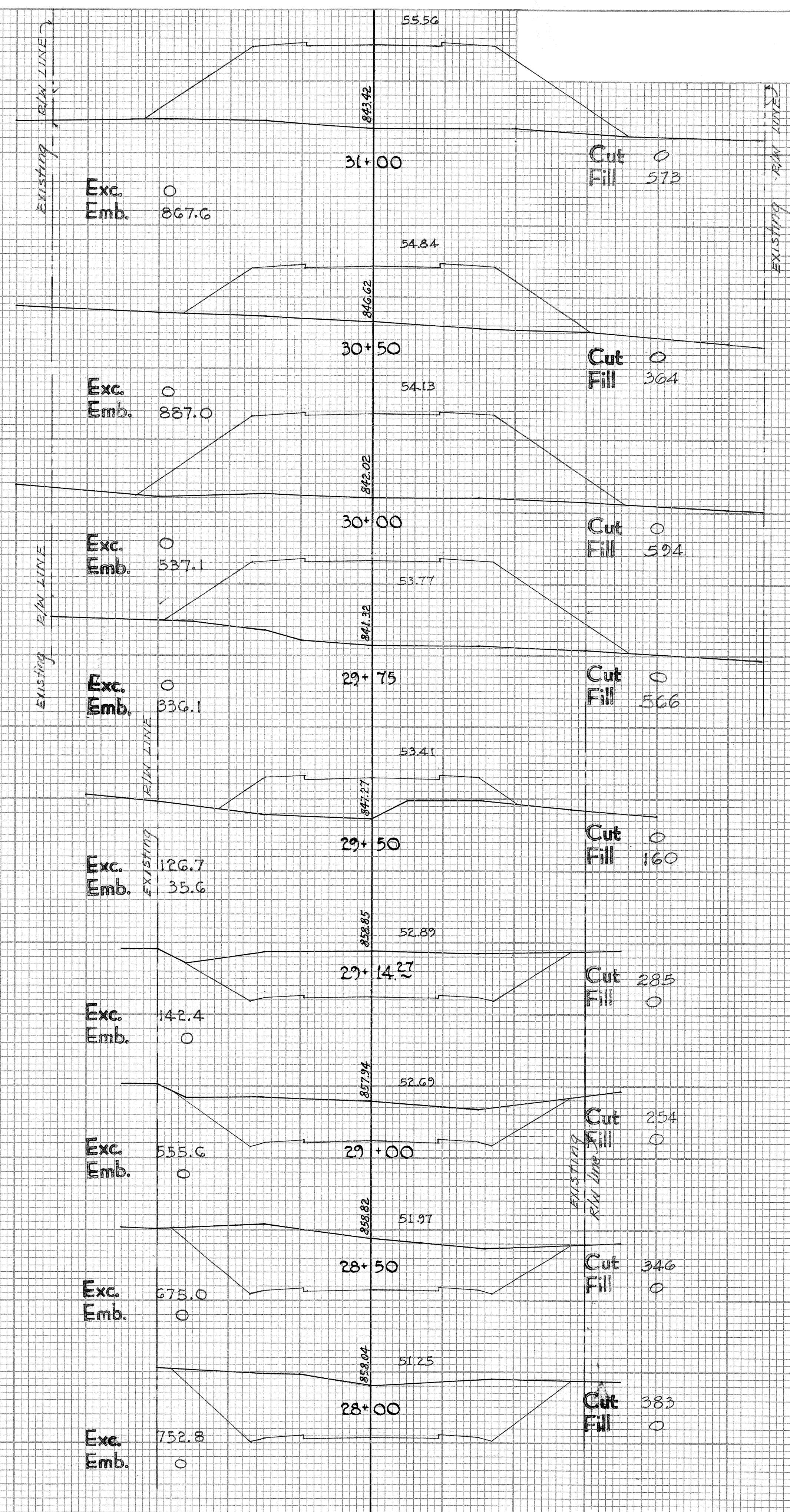
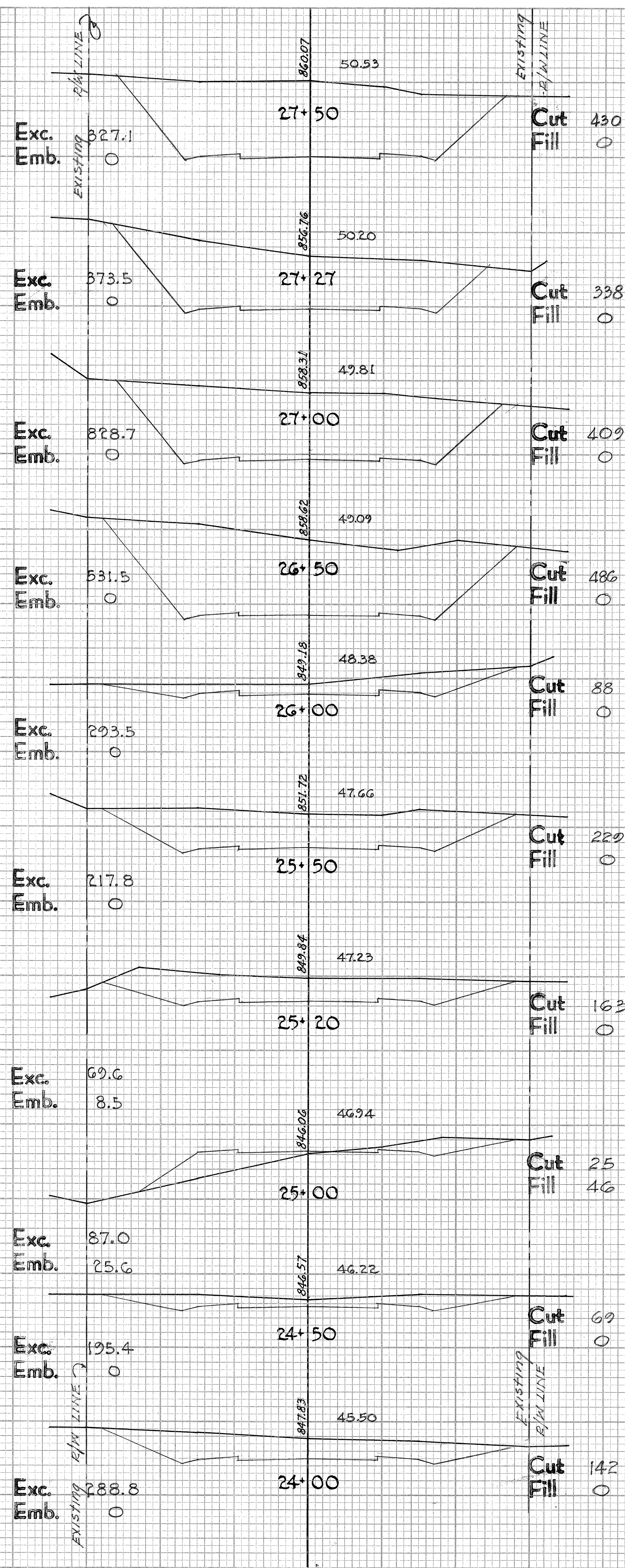
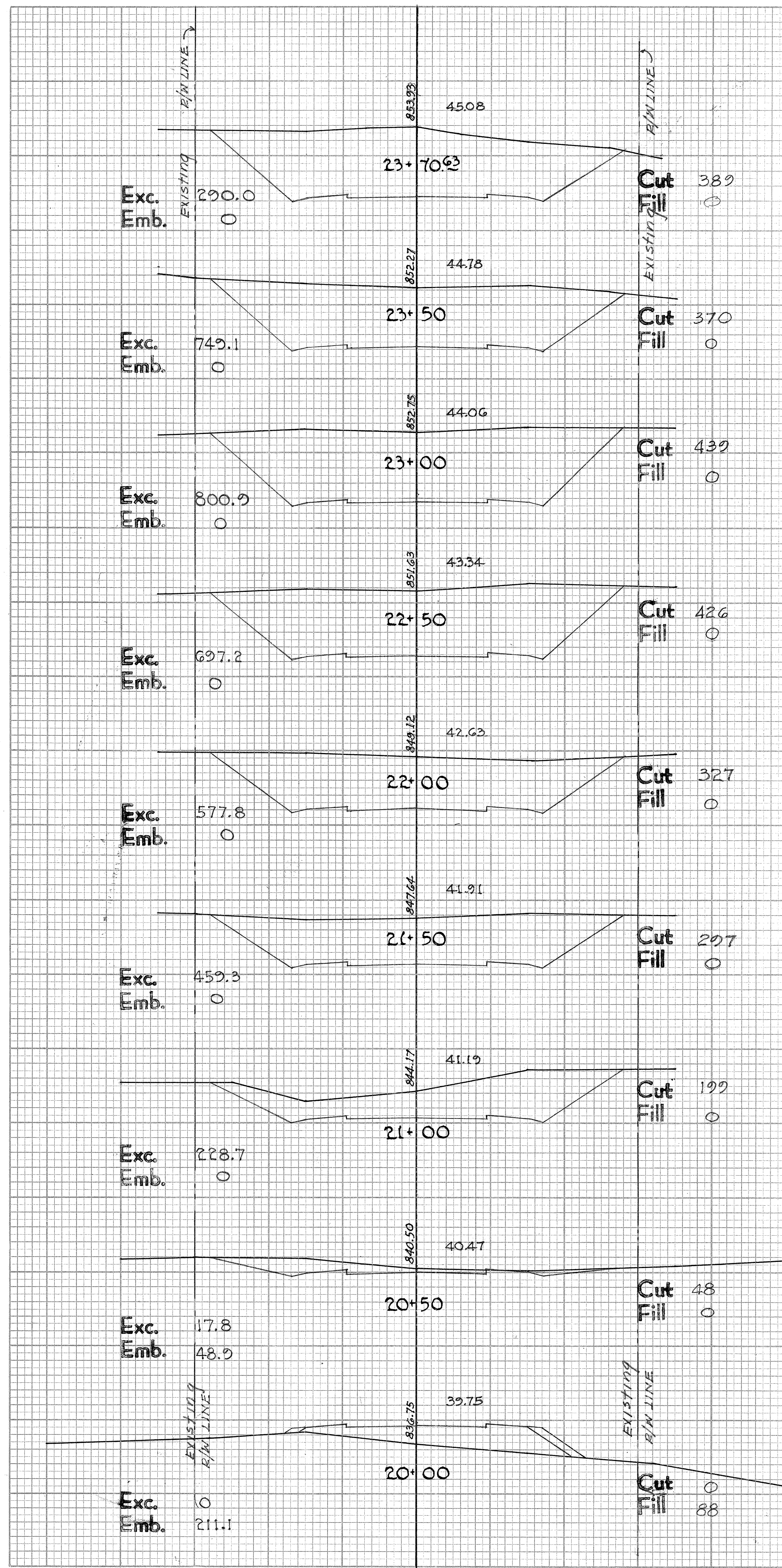
NO.

NO.



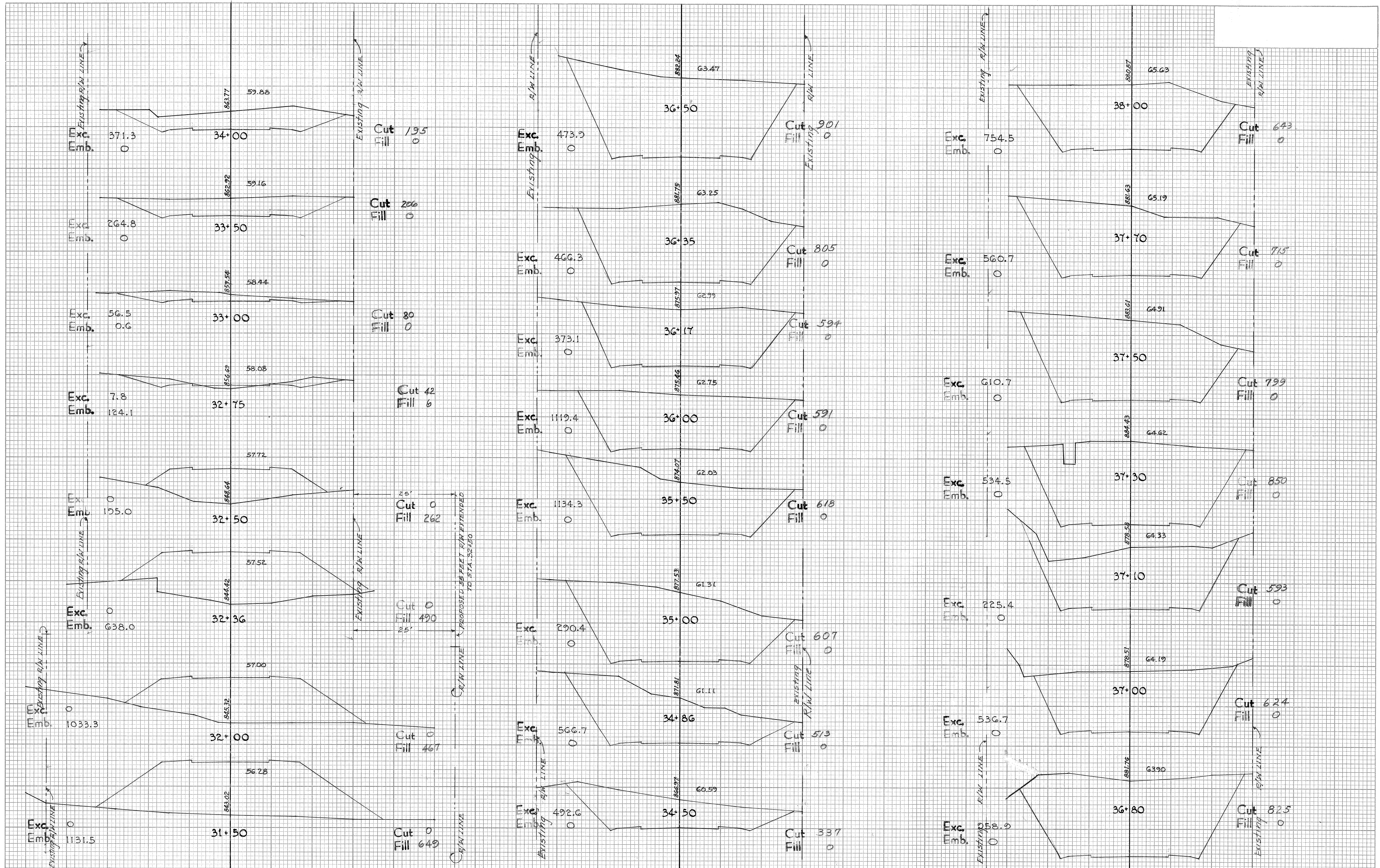
FINAL SURVEY
 SUBMITTER'S
 PLOTTED
 TEMPLATE
 NOTE BOOK
 AREAS
 CHECKED
 NO.

ORIGINAL SURVEY
 DRAWING
 PLOTTED
 TEMPLATE
 NOTE BOOK
 AREAS
 CHECKED
 NO.



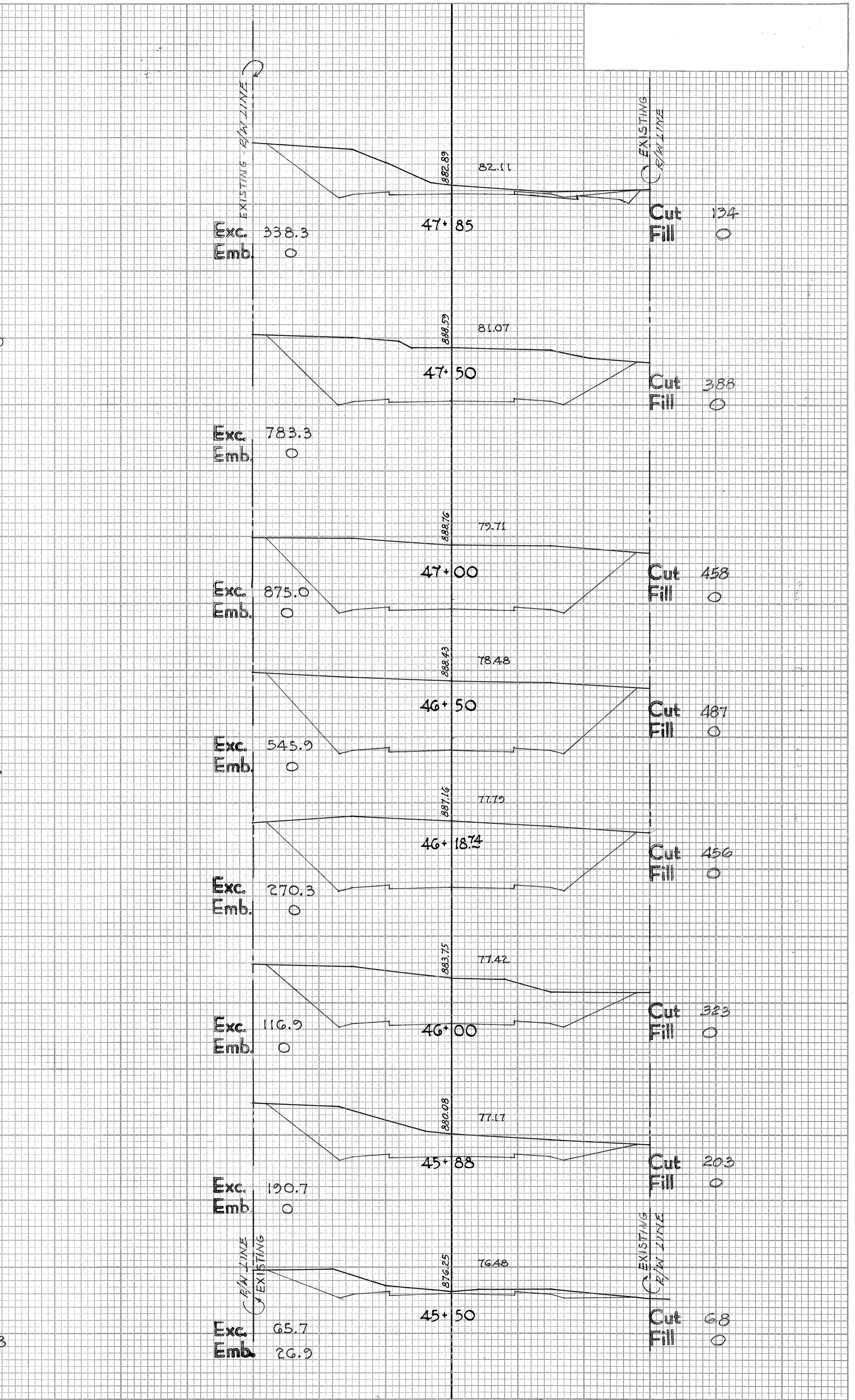
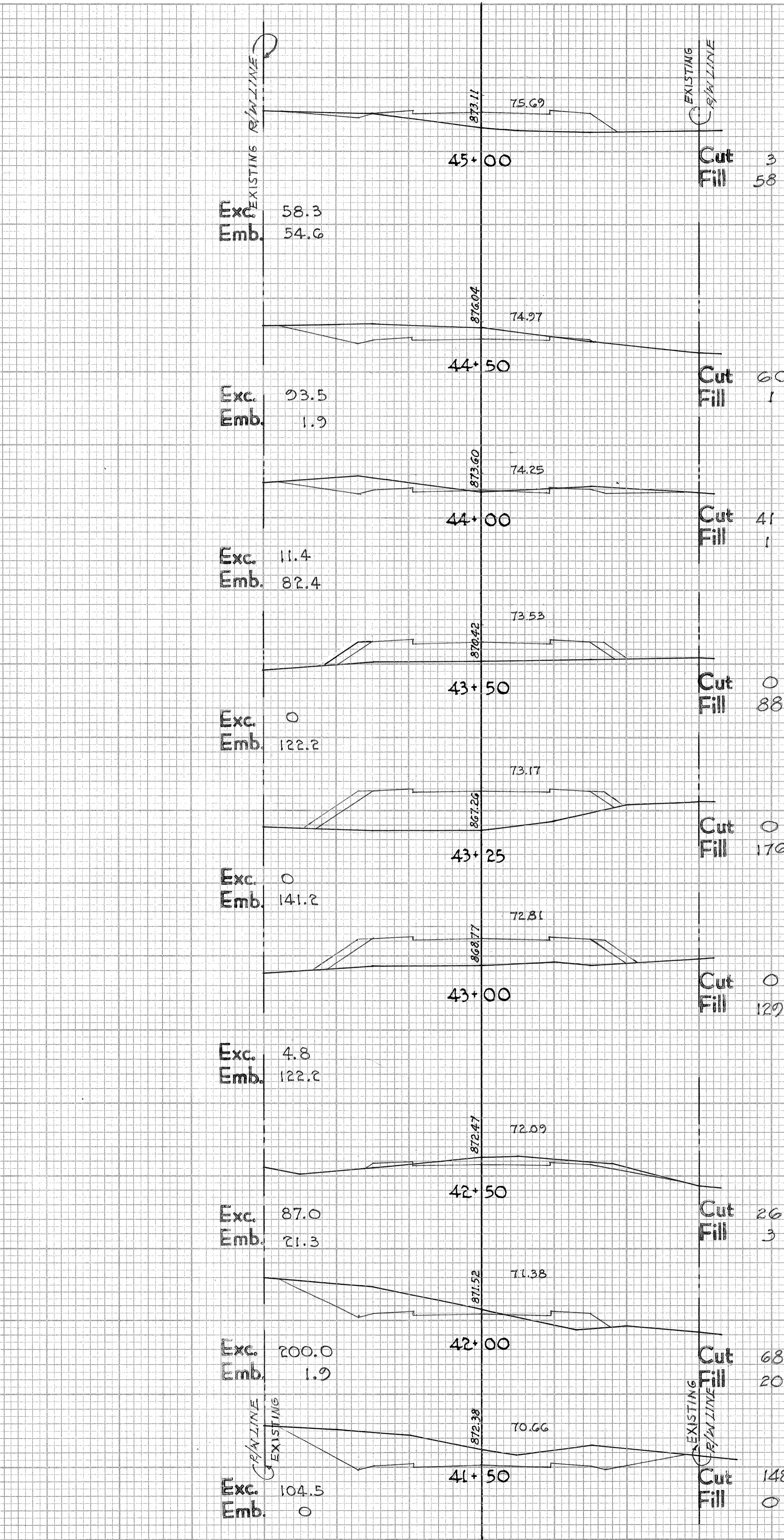
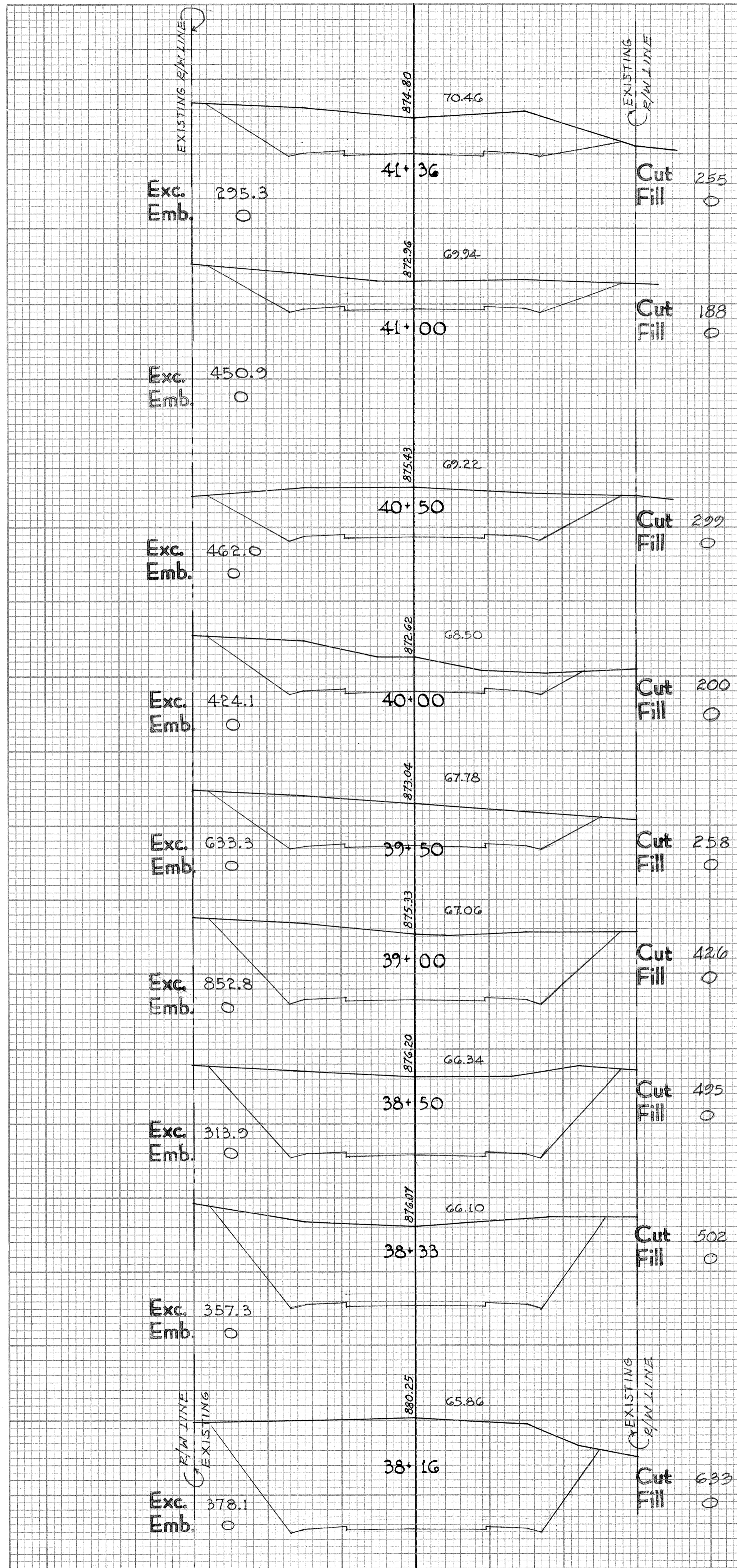
FINAL SURVEY PLOTTED TEMPLATE AREAS CHECKED

ORIGINAL SURVEY PLOTTED TEMPLATE AREAS CHECKED



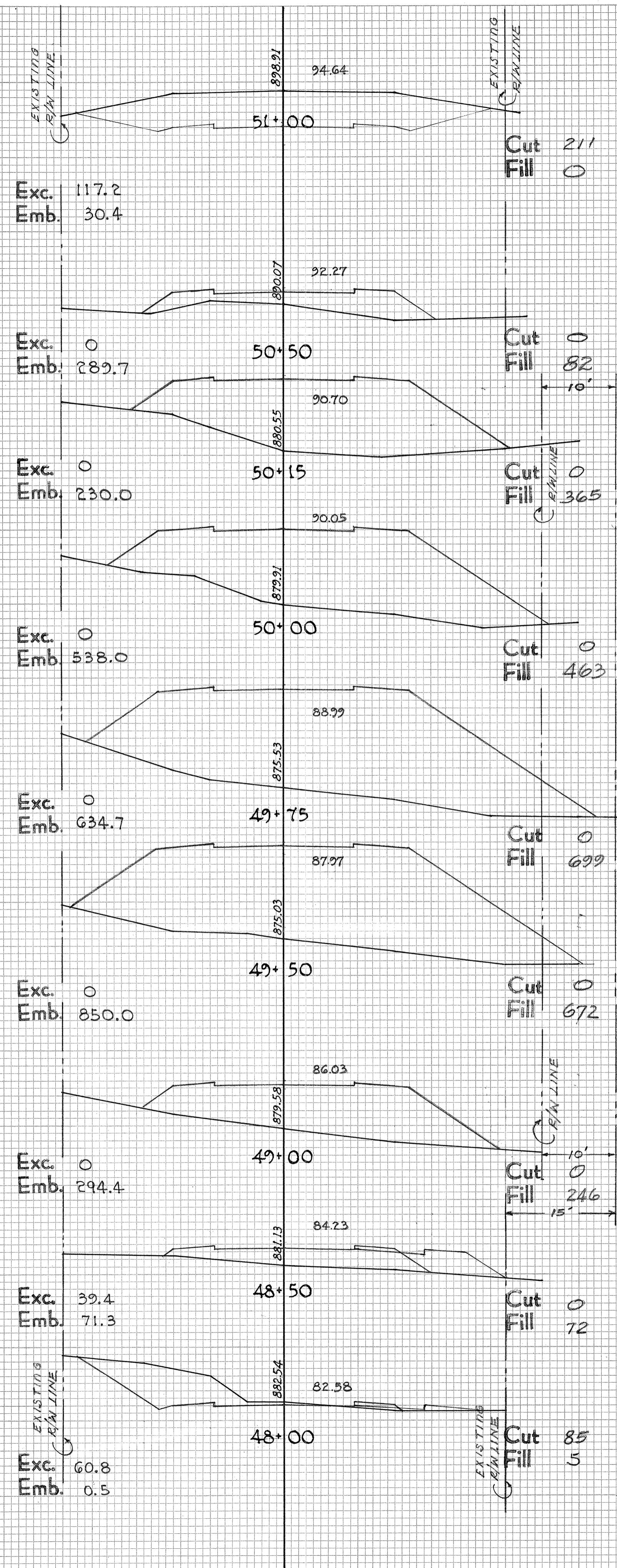
FINAL SURVEY PLOTTED
 SURVEYED BY DATE
 NO. AREAS CHECKED

ORIGINAL SURVEY PLOTTED
 SURVEYED BY DATE
 NO. AREAS CHECKED

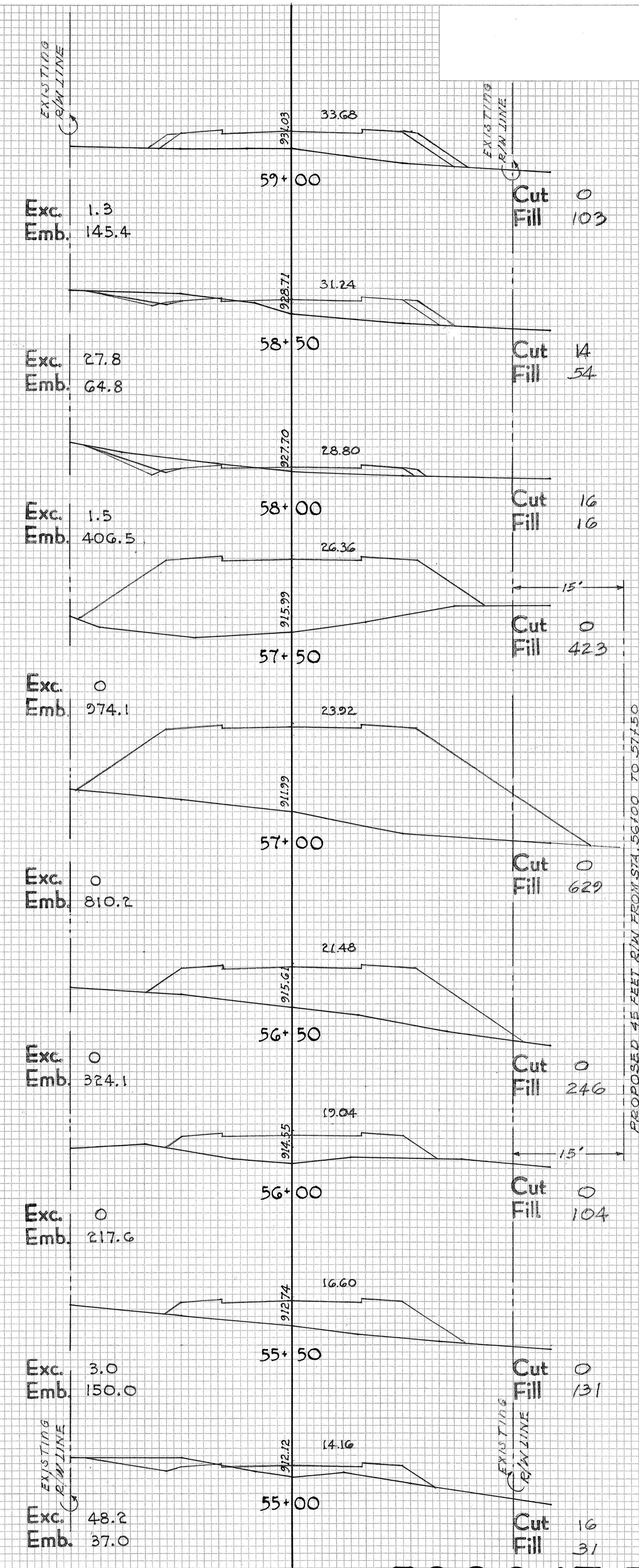
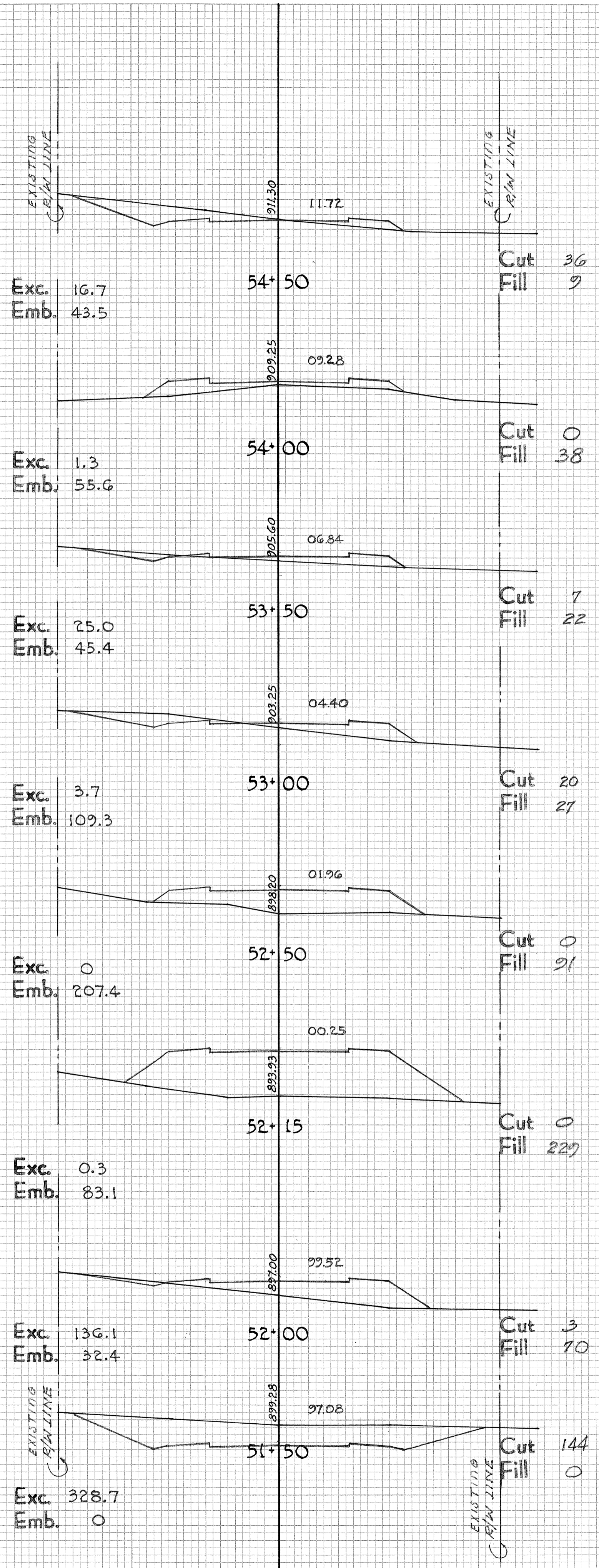


FINAL SURVEY SURVEYED PLOTTED
 NOTE BOOK PLATE AREA CHECKED
 BY DATE

ORIGINAL SURVEY SURVEYED PLOTTED
 NOTE BOOK PLATE AREA CHECKED
 BY DATE



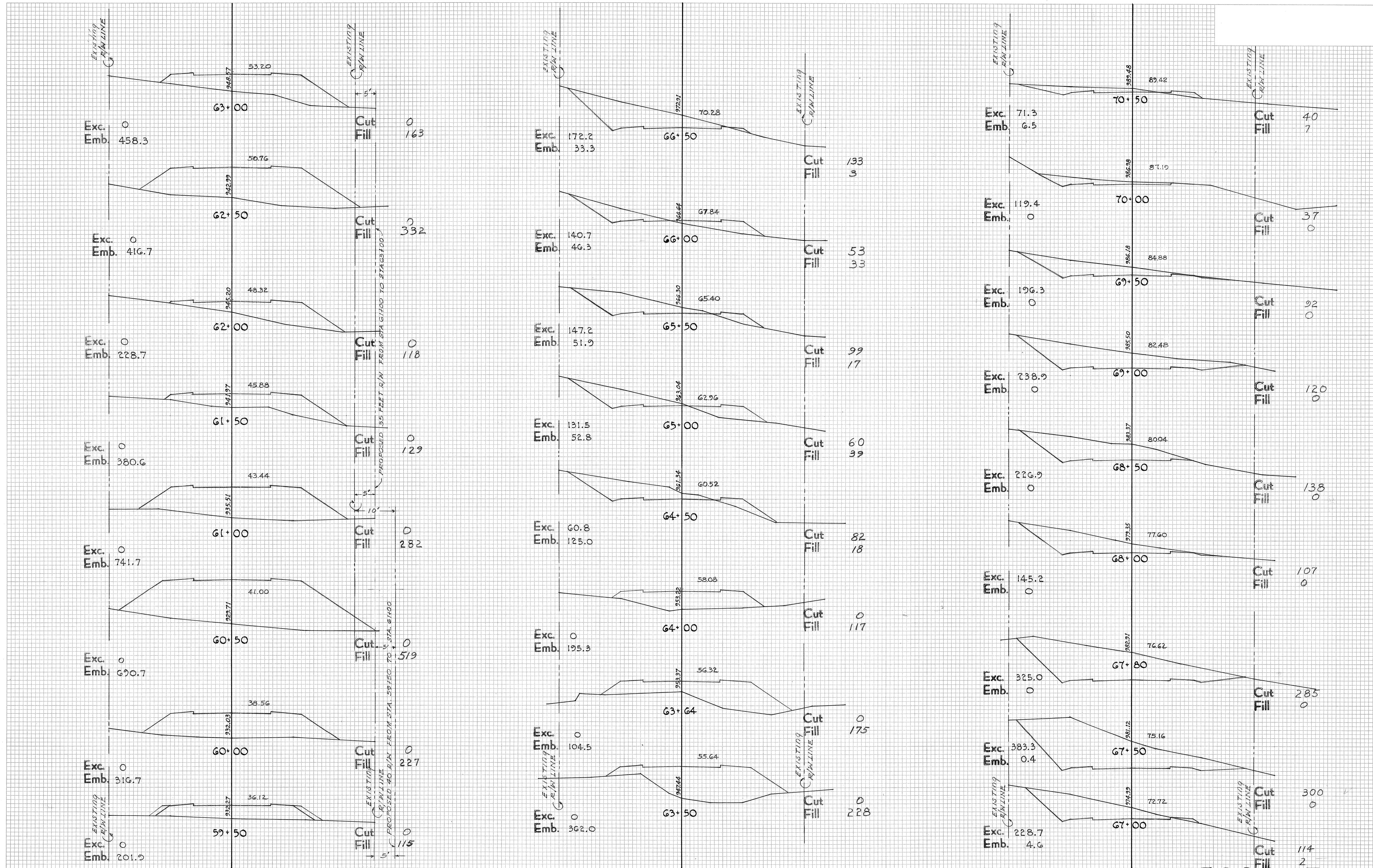
PROPOSED 45 FEET R/W FROM STA. 48+75 TO STA. 50+25



PROPOSED 45 FEET R/W FROM STA. 56+00 TO STA. 57+50

FINAL SURVEY BY DATE
 SURVEYED SURVEYOR
 NOTE BOOK NO.
 TEMPLATE AREAS CHECKED
 NO. AREAS CHECKED

ORIGINAL SURVEY BY DATE
 SURVEYED SURVEYOR
 NOTE BOOK NO.
 TEMPLATE AREAS CHECKED
 NO. AREAS CHECKED



DATE	
BY	
ORIGINAL SURVEY	SURVEYED
PLANNED	PLANNED
NOTE BOOK	NOTE BOOK
AREAS	AREAS
CHECKED	CHECKED
NO.	NO.

DATE	
BY	
ORIGINAL SURVEY	SURVEYED
PLANNED	PLANNED
NOTE BOOK	NOTE BOOK
AREAS	AREAS
CHECKED	CHECKED
NO.	NO.

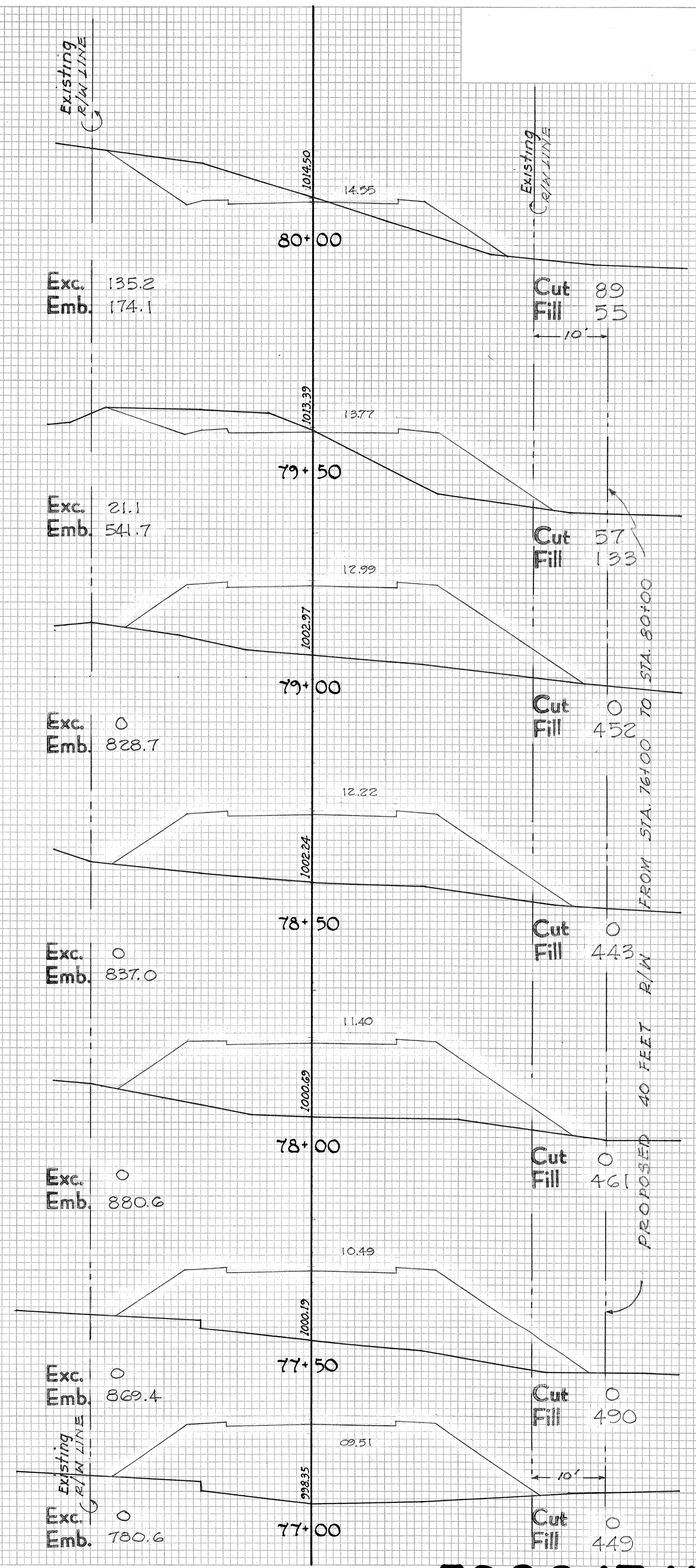
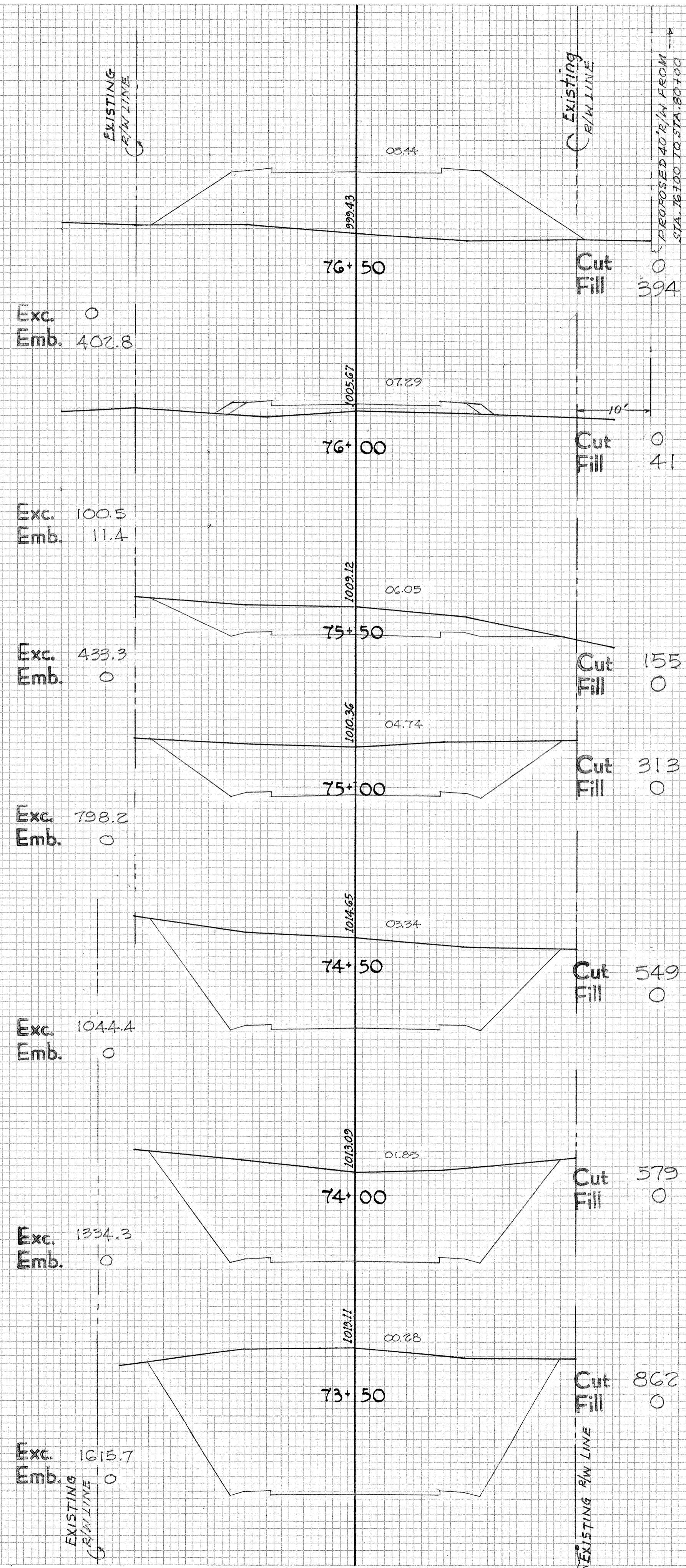
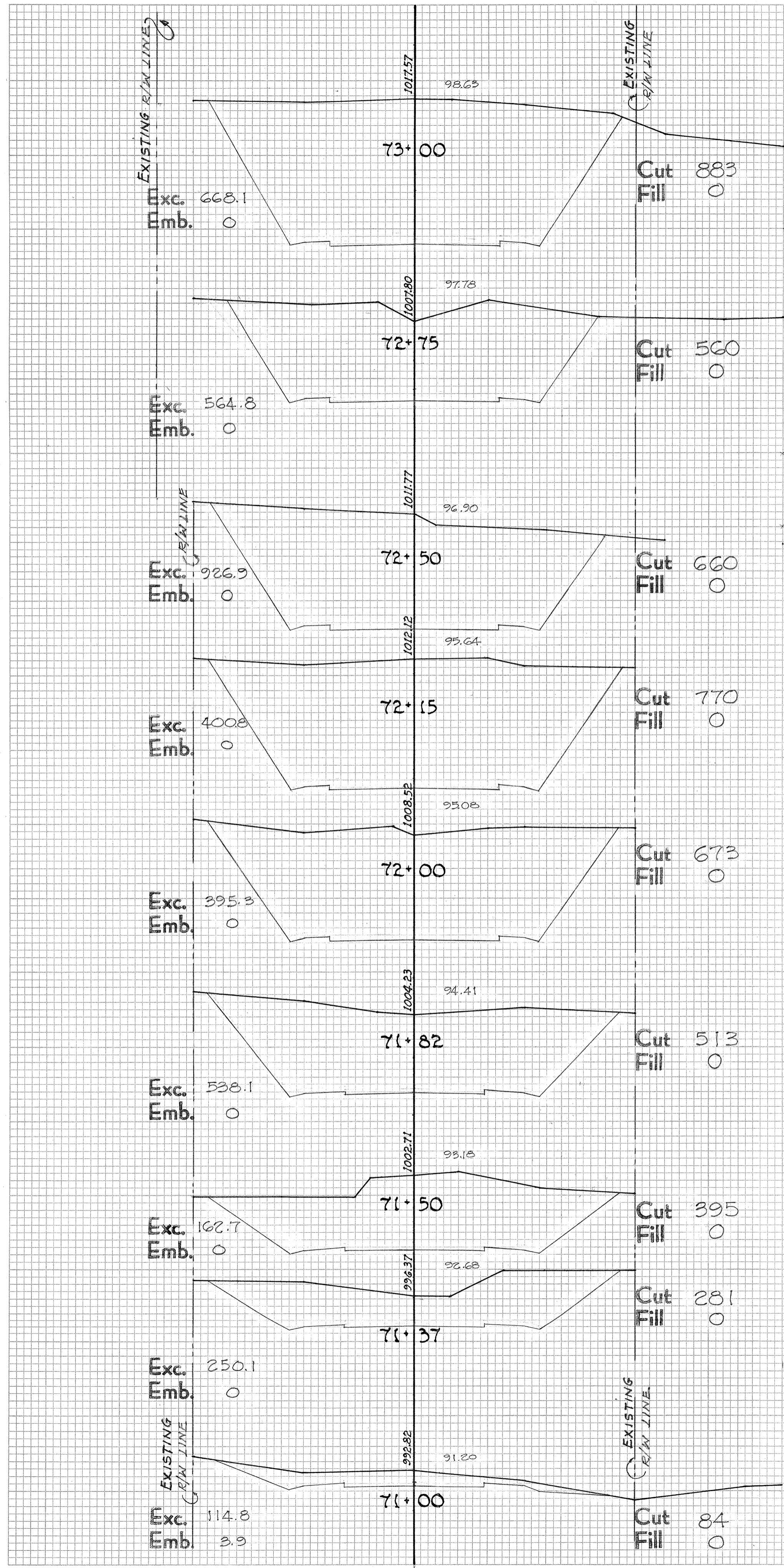
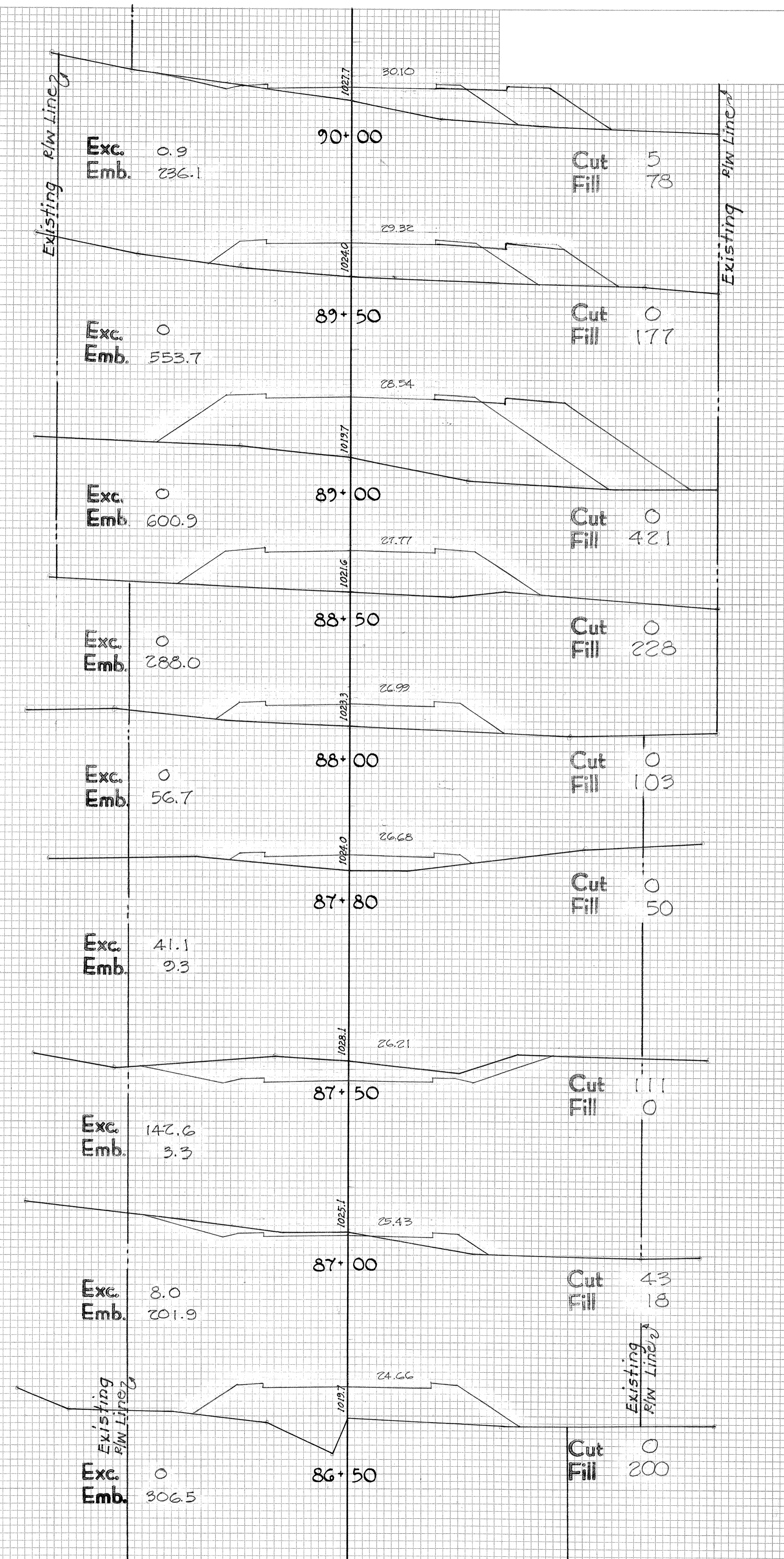
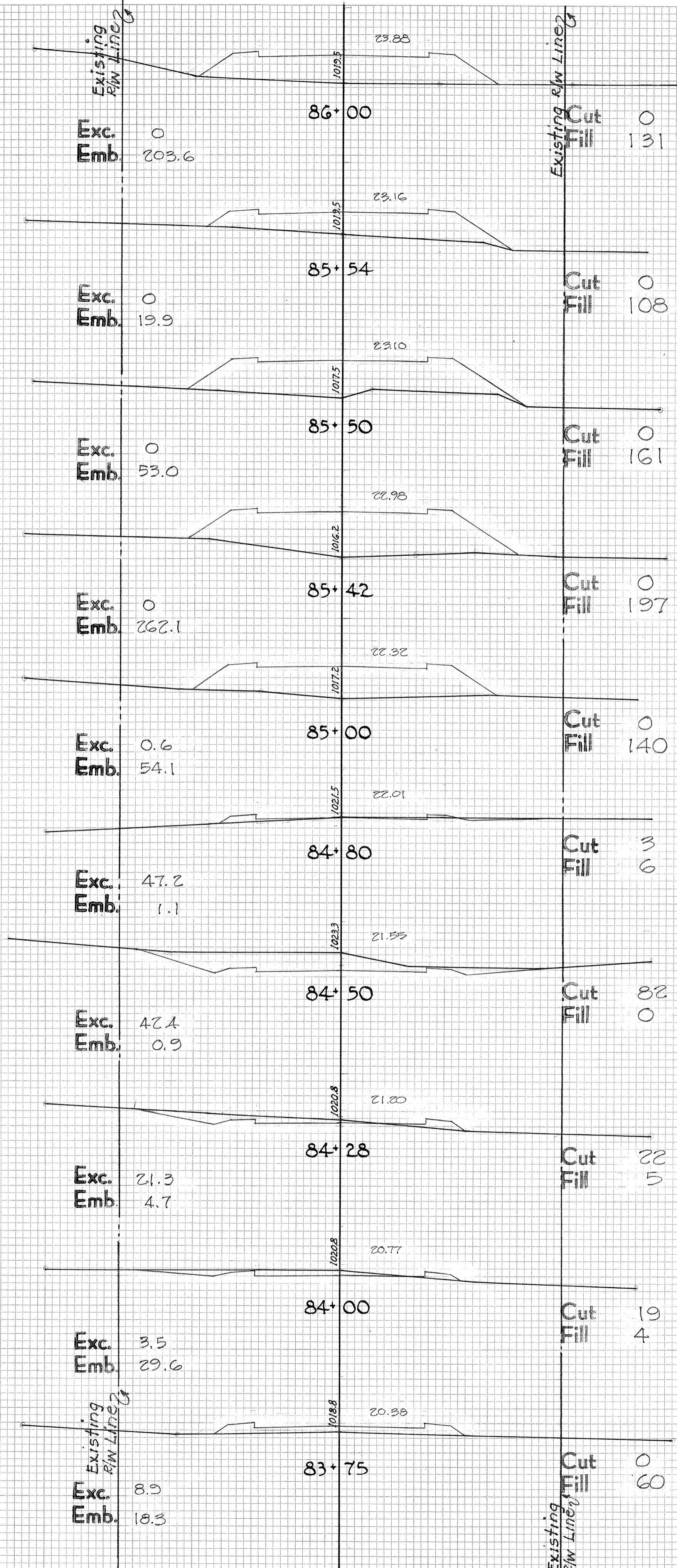
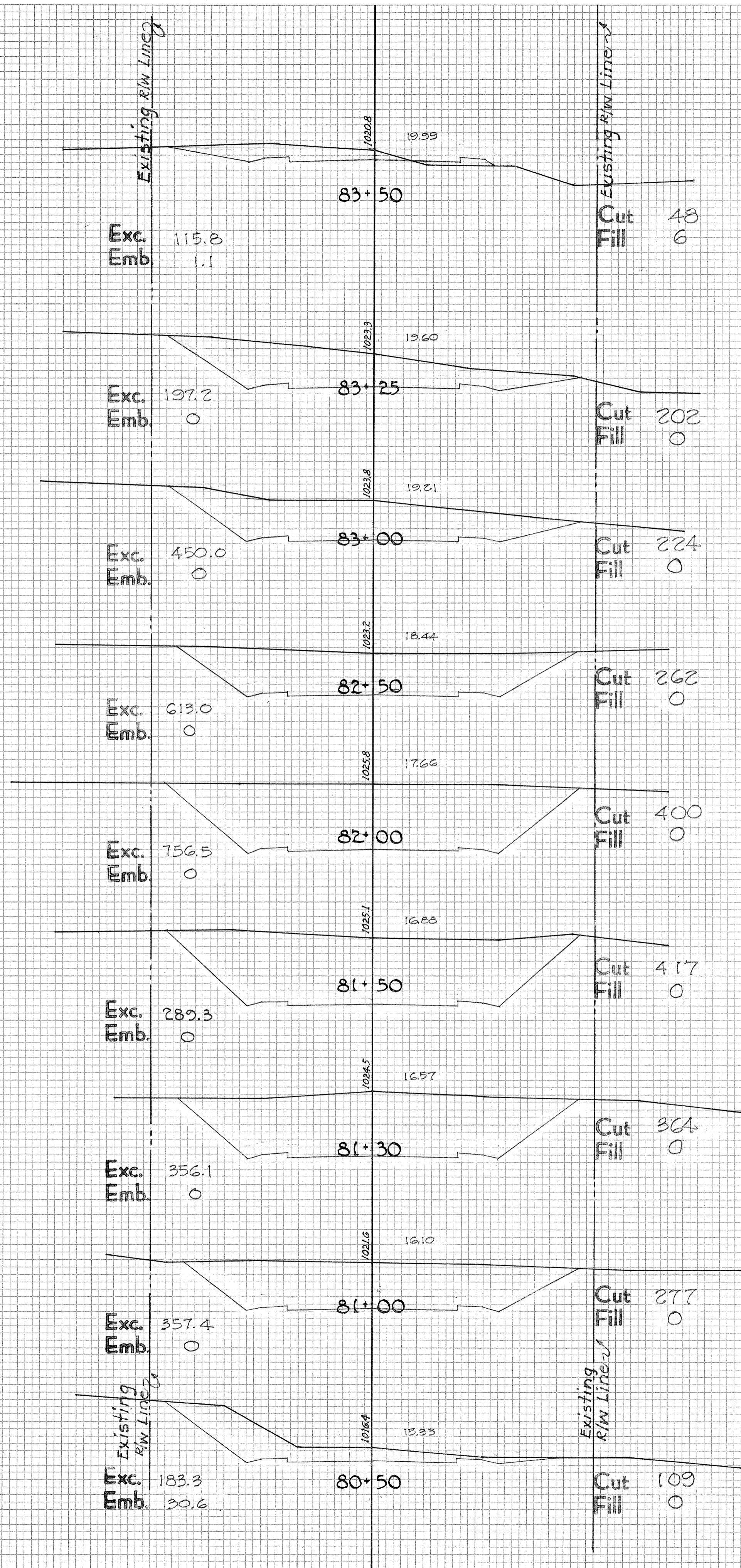


PLATE 3 CROSS SECTION D. P. R. & R. E. STANDARD
100% NAD PAPER-MADE AND PRINTED IN U. S. A.
EUGENE DIETZGEN CO.

5920.17 H

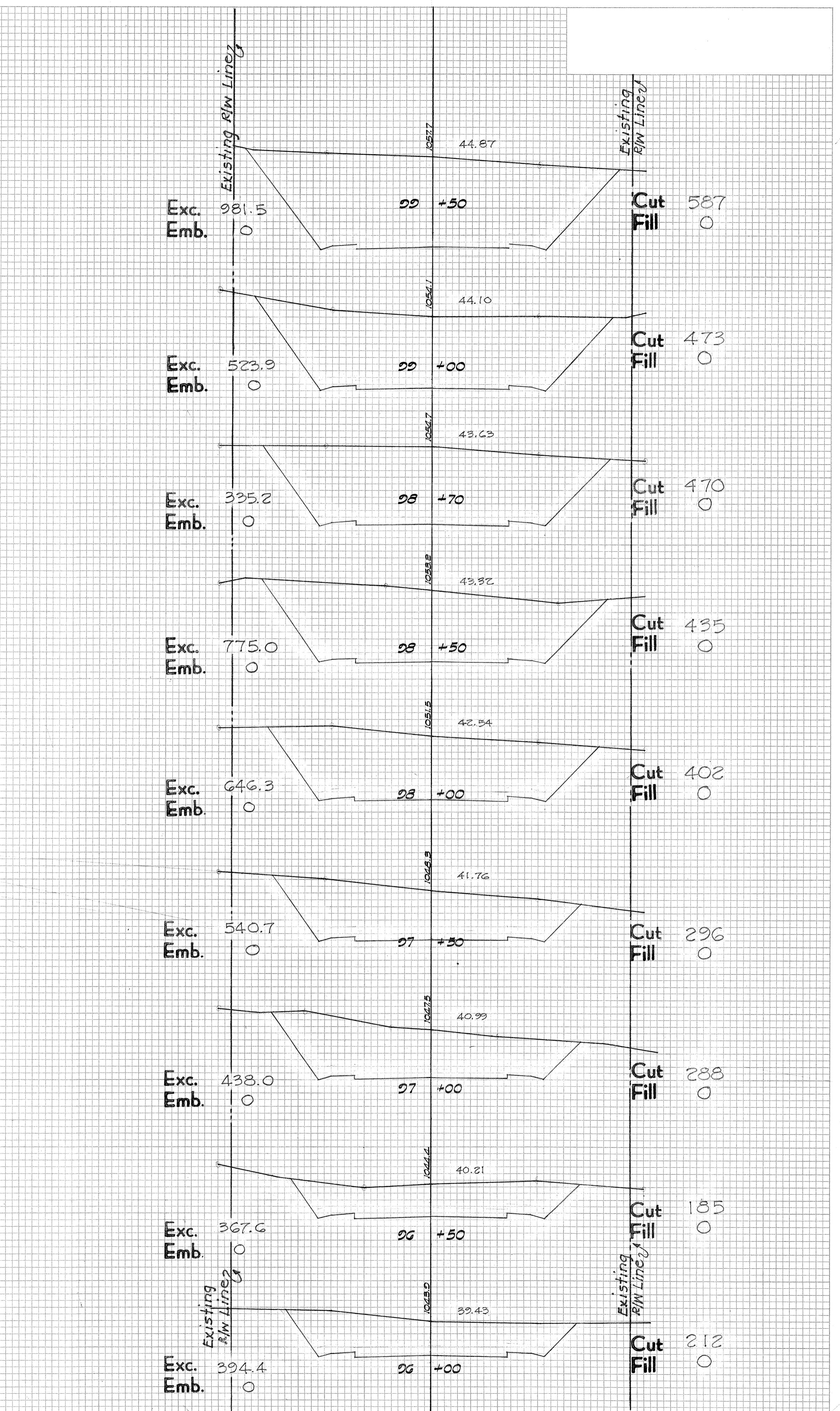
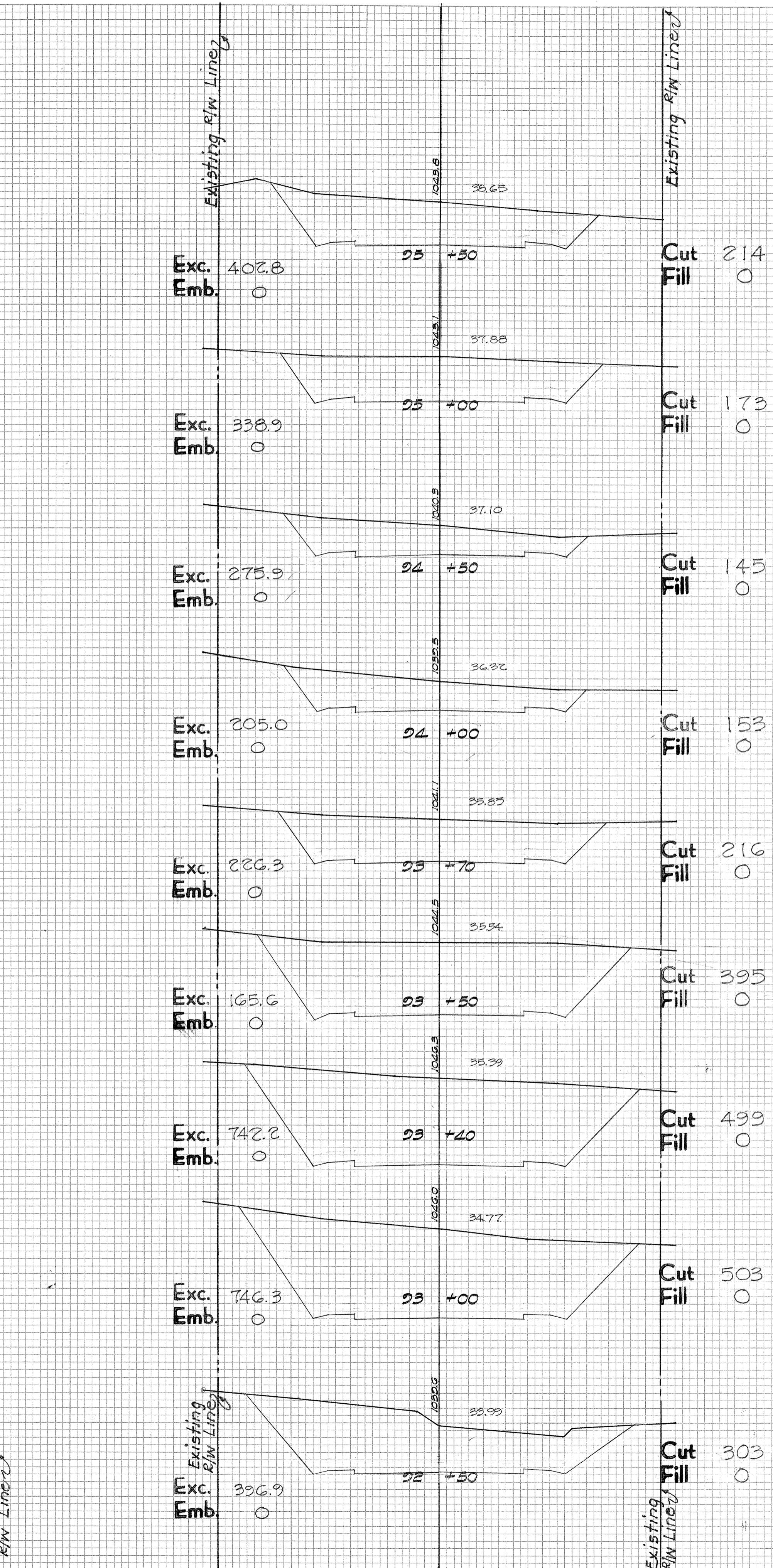
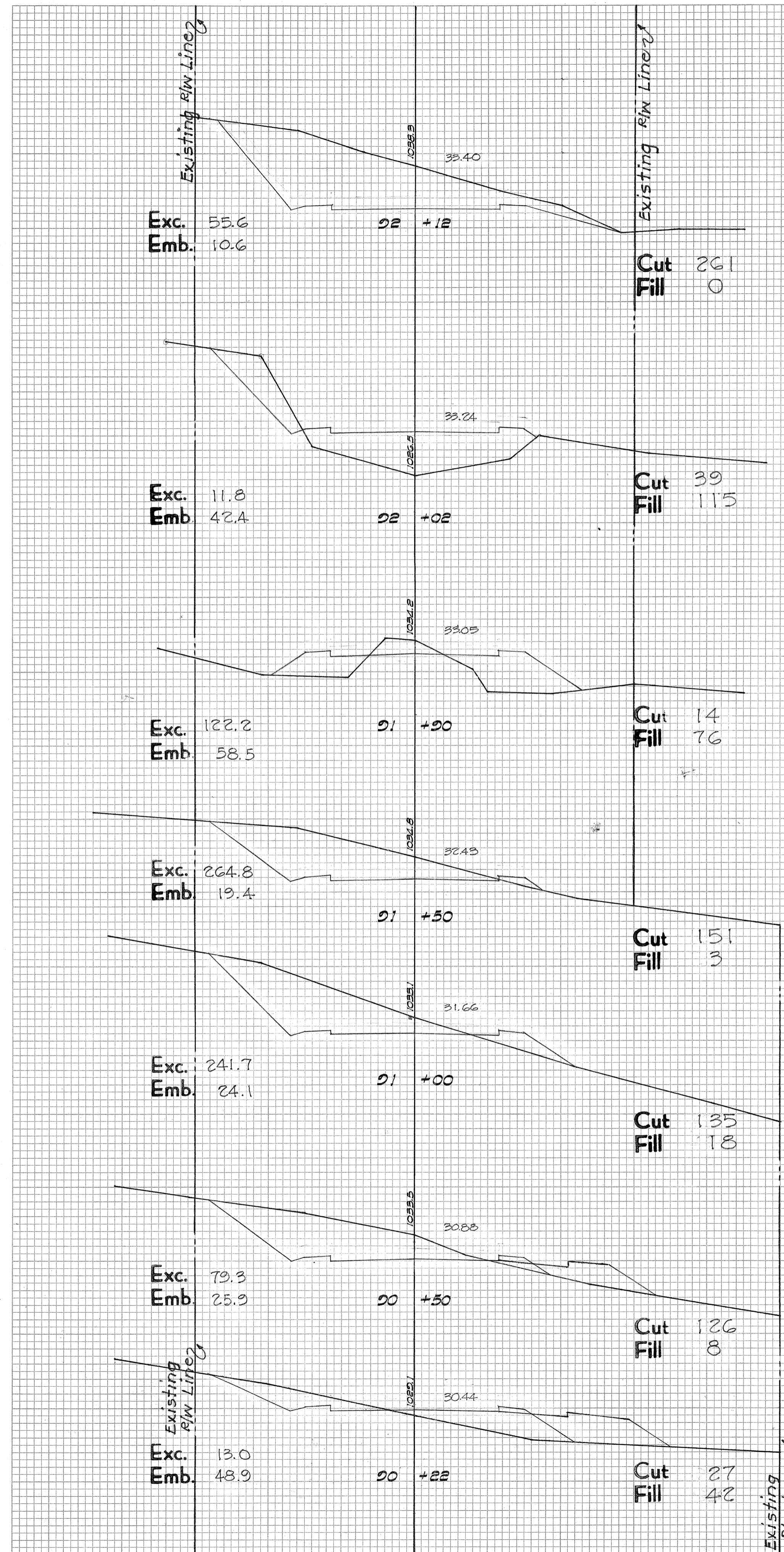
FINAL SURVEY SURVEYED BY DATE
 PLOTTED BY DATE
 NOTE BOOK NO. DATE
 AREAS CHECKED

ORIGINAL SURVEY SURVEYED BY DATE
 PLOTTED BY DATE
 NOTE BOOK NO. DATE
 AREAS CHECKED



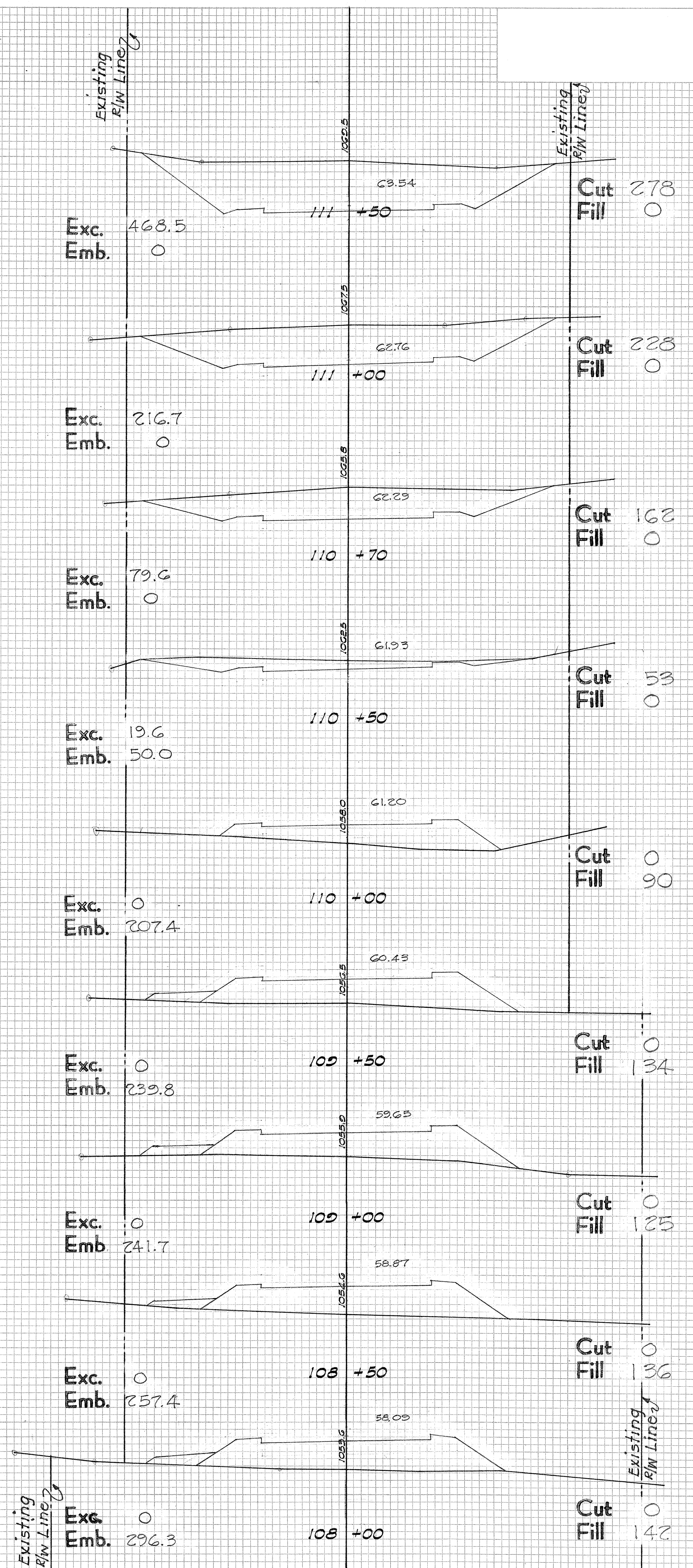
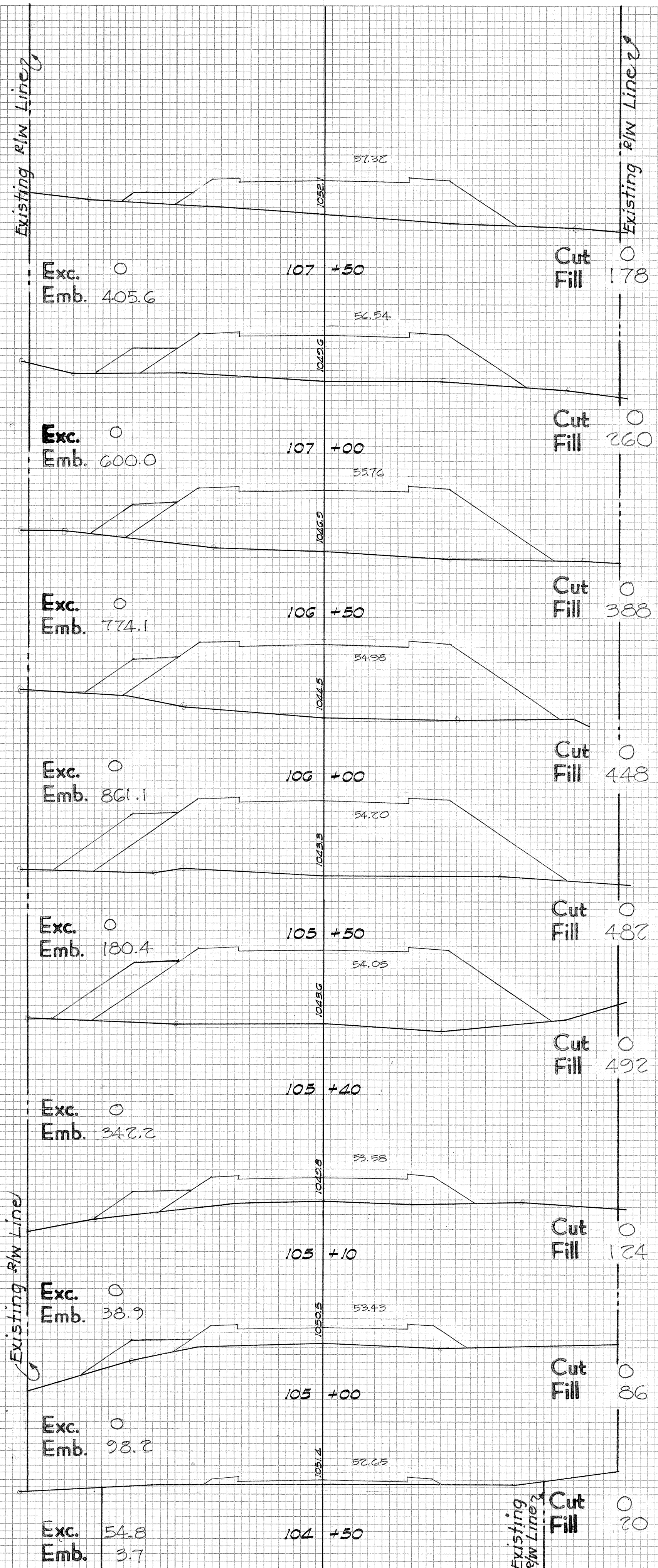
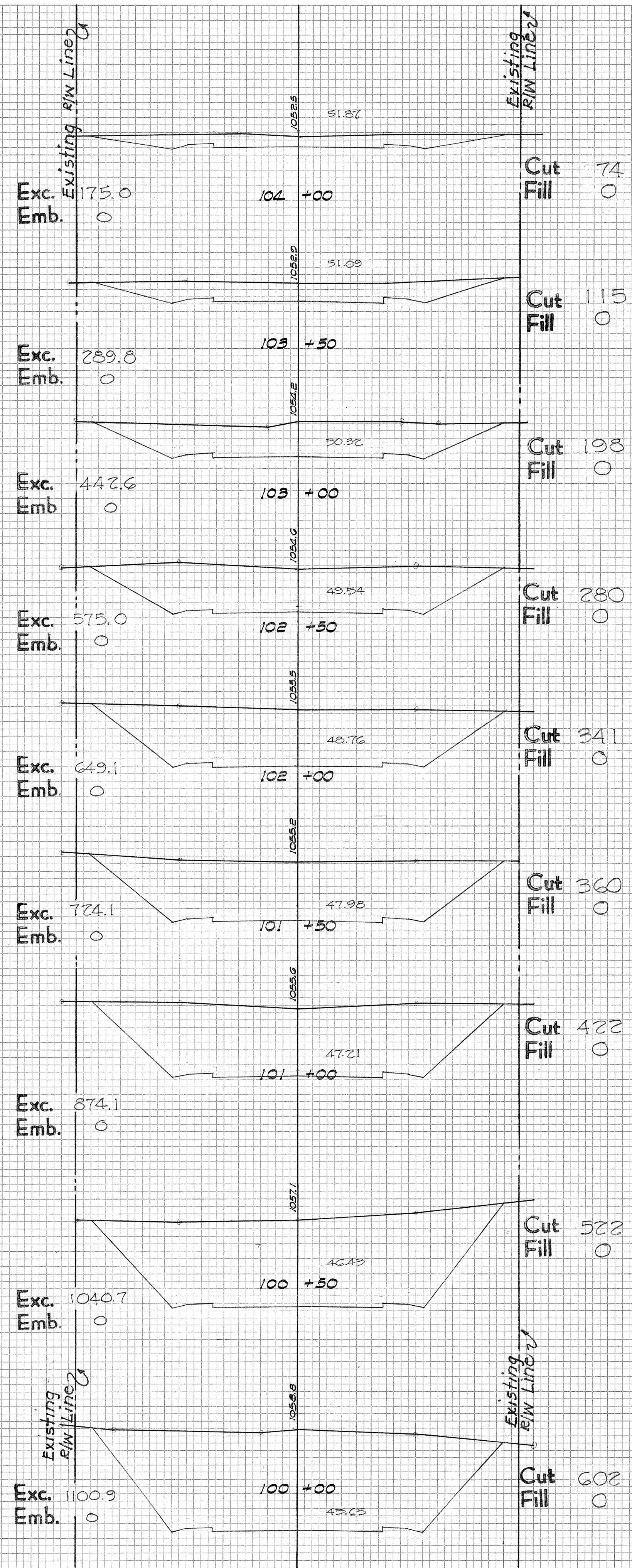
FINAL SURVEY SURVEYED PLOTTED REVISIONS MADE AREAS CHECKED
 BY DATE

ORIGINAL SURVEY SURVEYED PLOTTED REVISIONS MADE AREAS CHECKED
 BY DATE



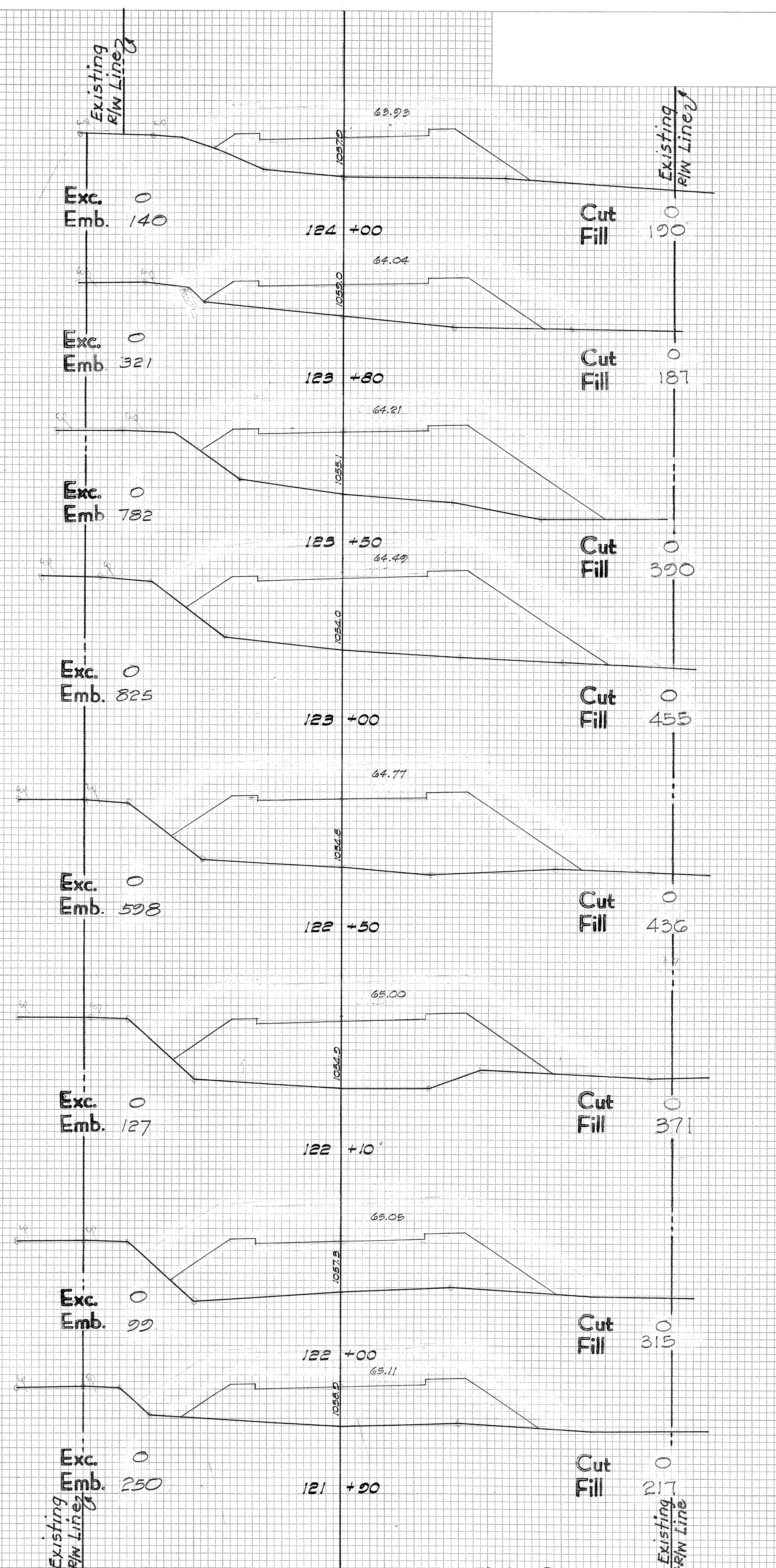
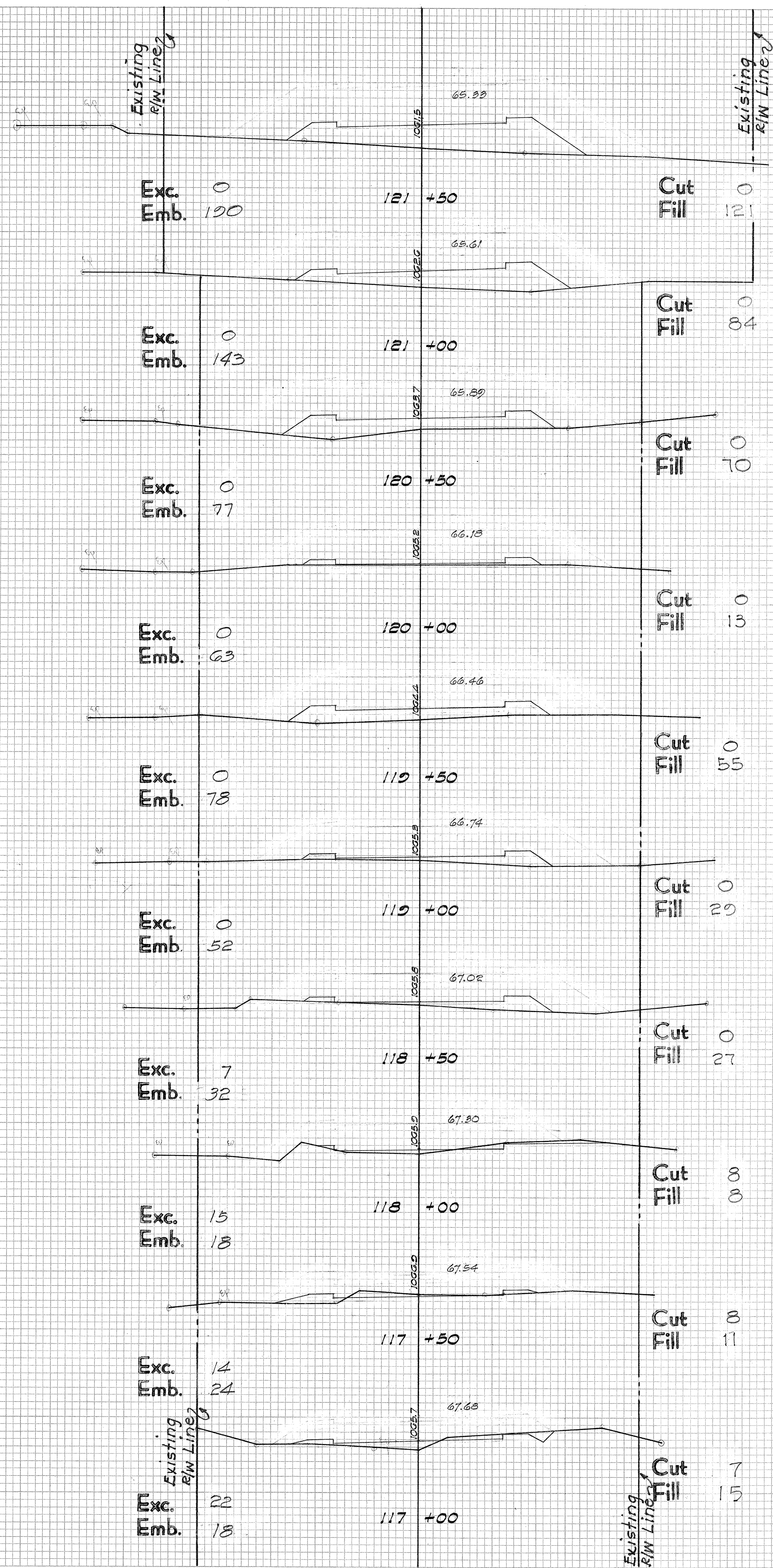
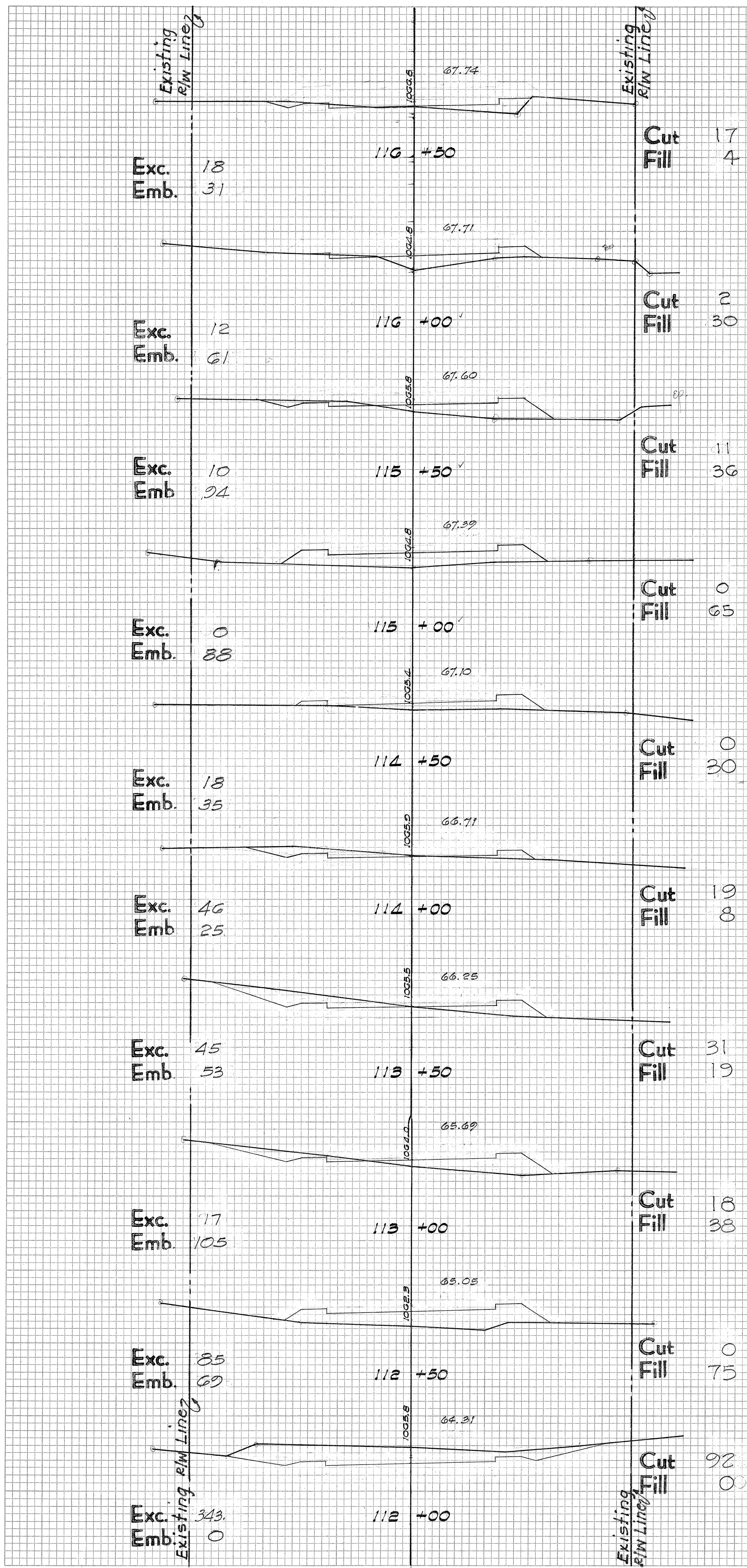
DATE: _____
 BY: _____
 SURVEYED _____
 FINAL SURVEY _____
 NOTE BOOK _____
 NO. _____

DATE: _____
 BY: _____
 SURVEYED _____
 ORIGINAL SURVEY _____
 NOTE BOOK _____
 NO. _____




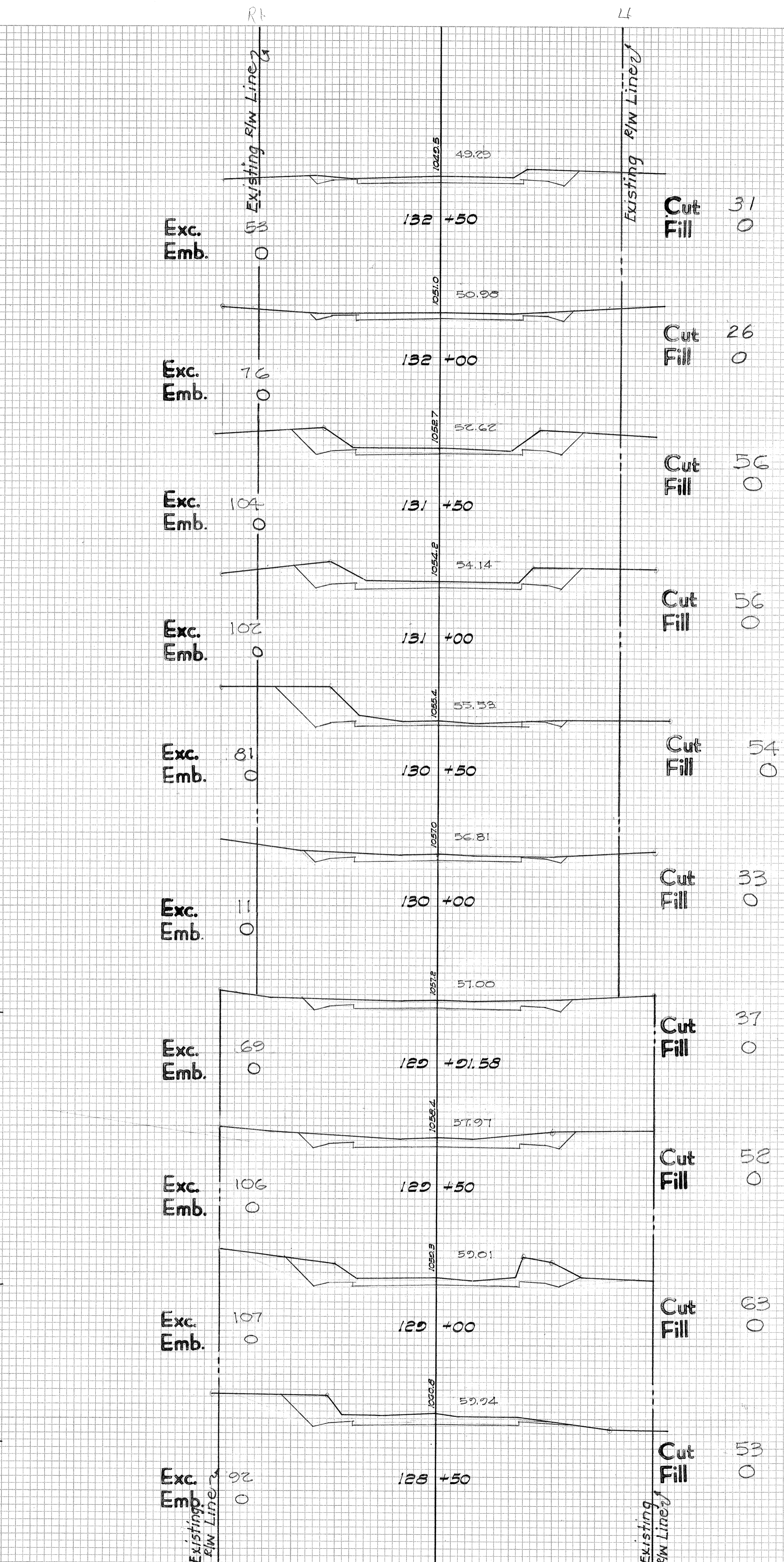
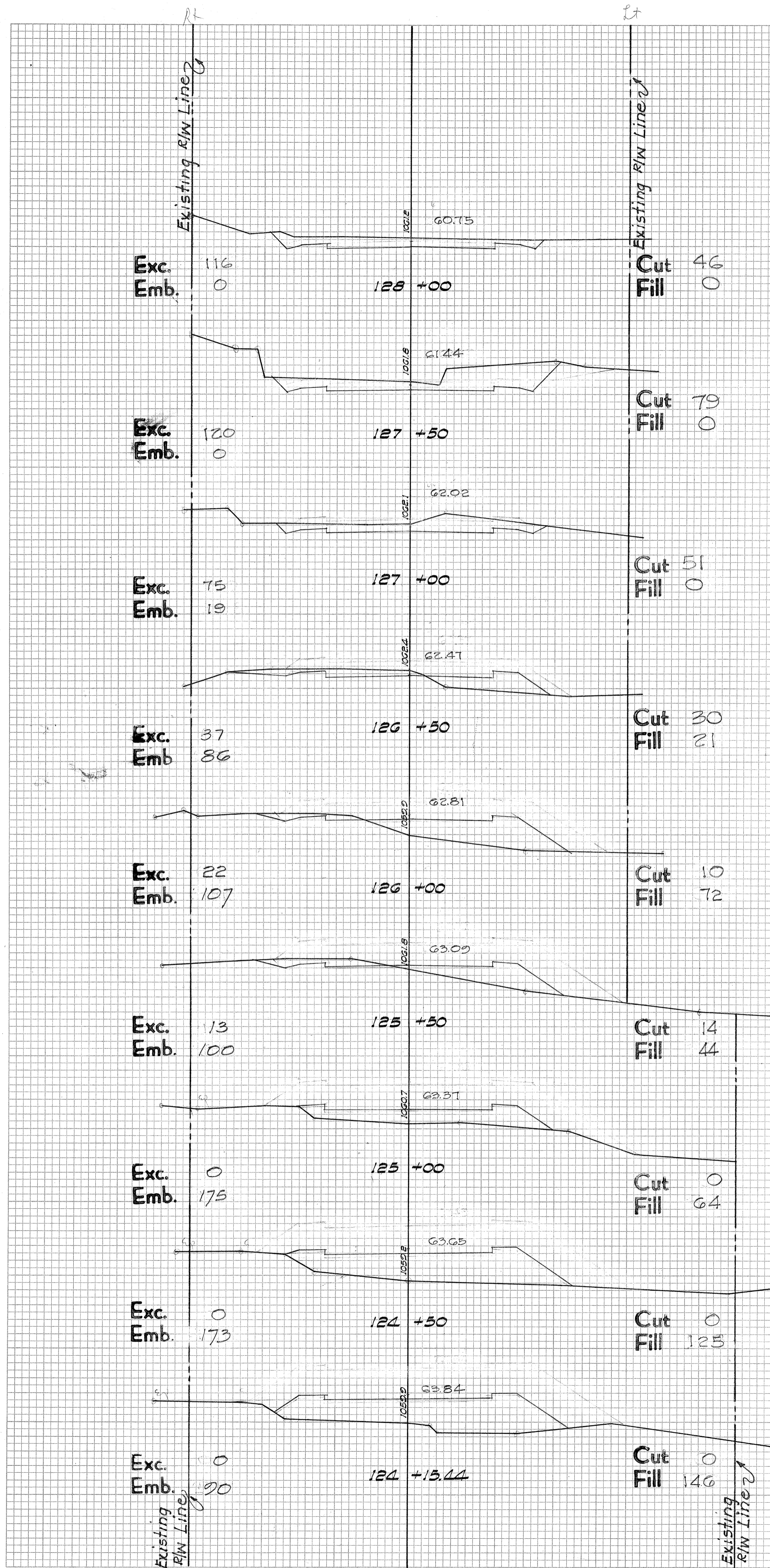
FINAL SURVEY SURVEYED SURVEYED SURVEYED
 NOTE BOOK TEMPLATE AREA'S CHECKED
 NO. _____

ORIGINAL SURVEY SURVEYED SURVEYED SURVEYED
 NOTE BOOK TEMPLATE AREA'S CHECKED
 NO. _____



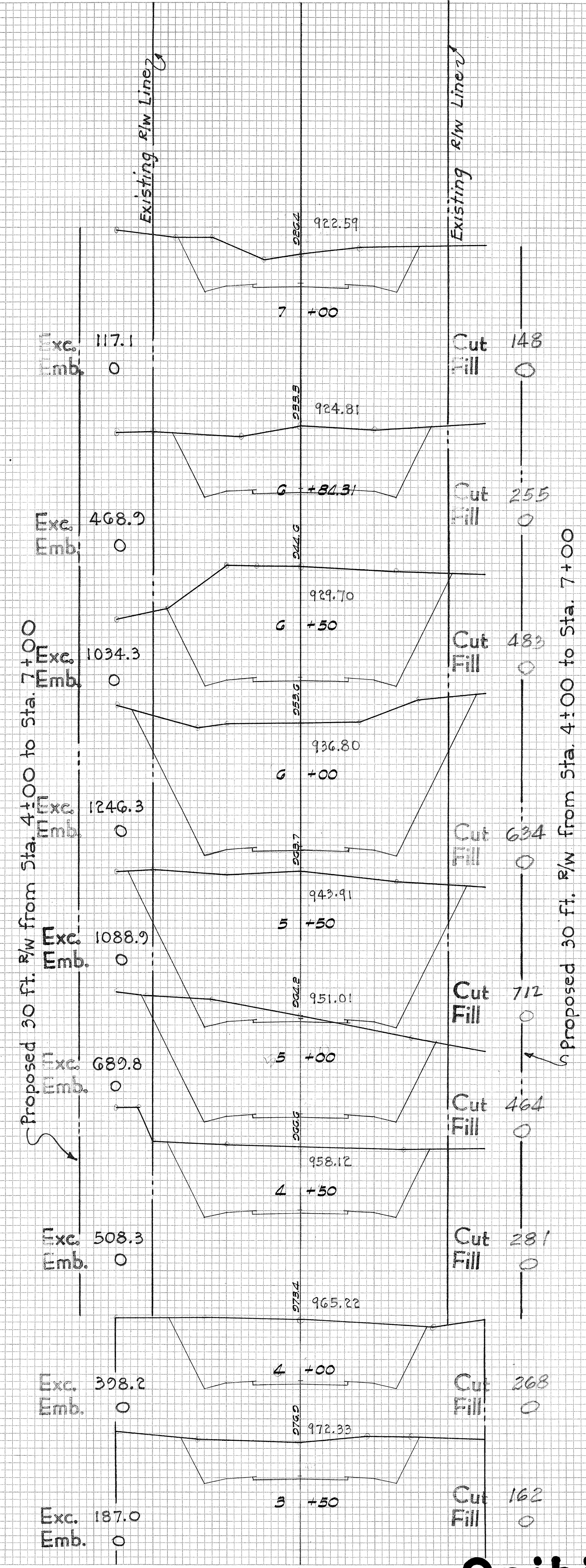
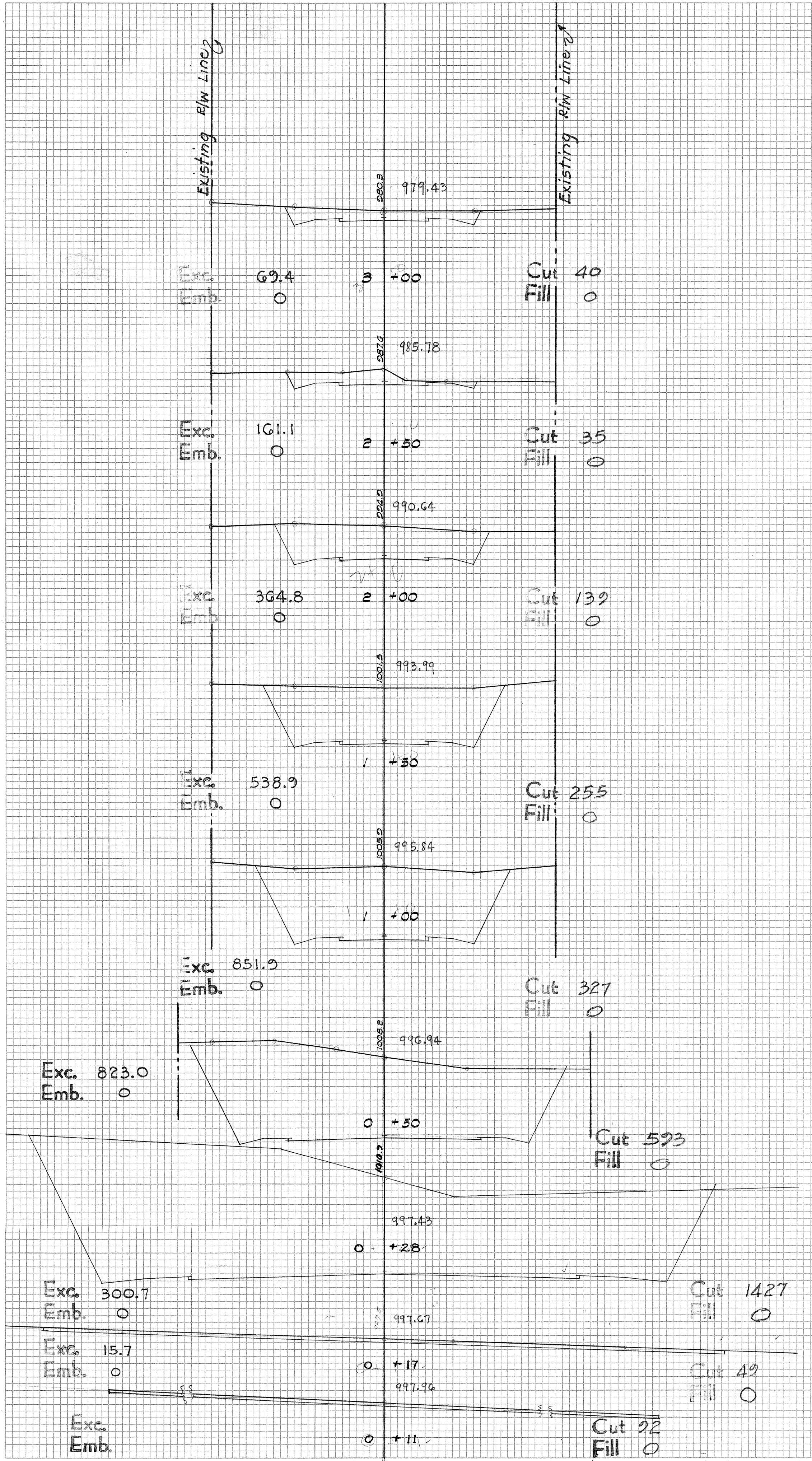
FINAL SURVEY DATE
 SURVEYED BY
 SURVEY NO.
 NOTE BOOK NO.
 TEMPLATE NO.
 AREAS CHECKED
 AREAS CHECKED

ORIGINAL SURVEY DATE
 SURVEYED BY
 SURVEY NO.
 NOTE BOOK NO.
 TEMPLATE NO.
 AREAS CHECKED
 AREAS CHECKED

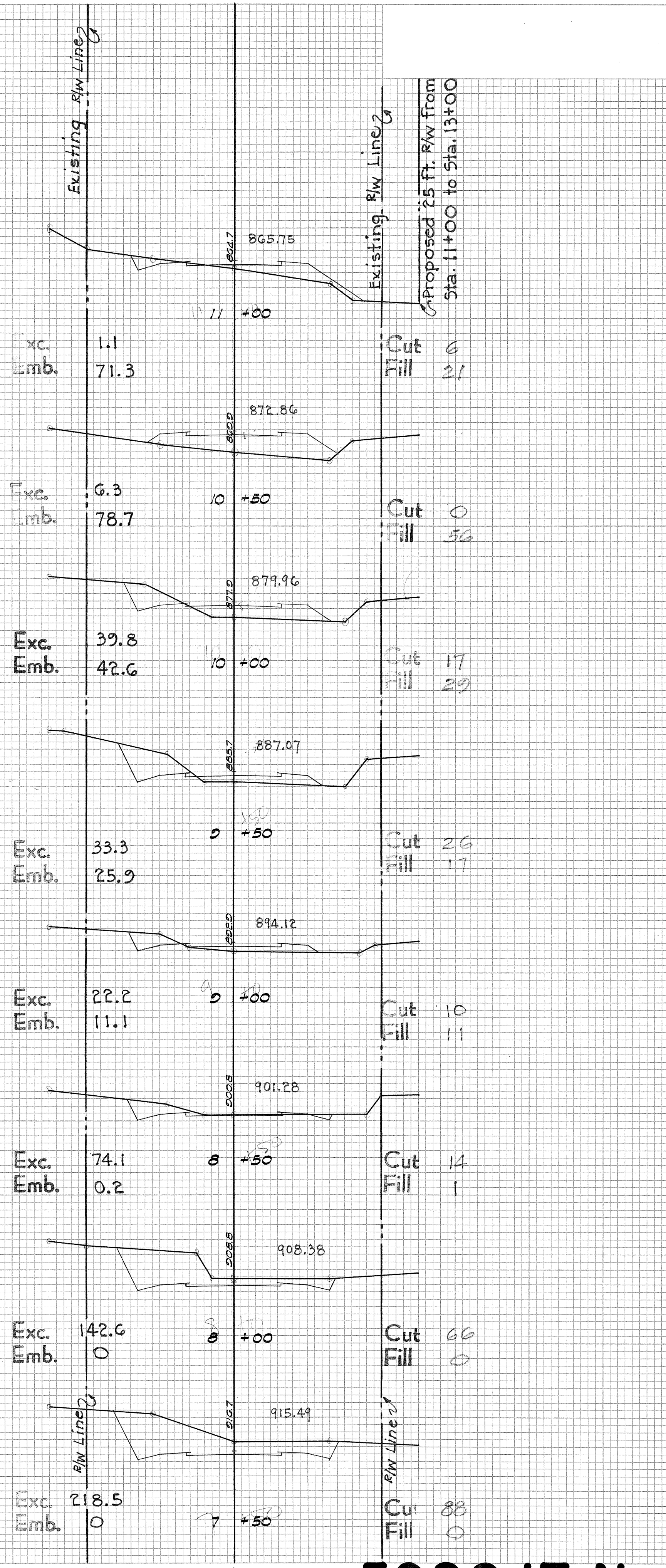


FINAL SURVEY
 SURVEYED BY
 PLOTTED BY
 NOTE BOOK NO.
 AREAS CHECKED
 NO.

ORIGINAL SURVEY
 SURVEYED BY
 PLOTTED BY
 NOTE BOOK NO.
 AREAS CHECKED
 NO.

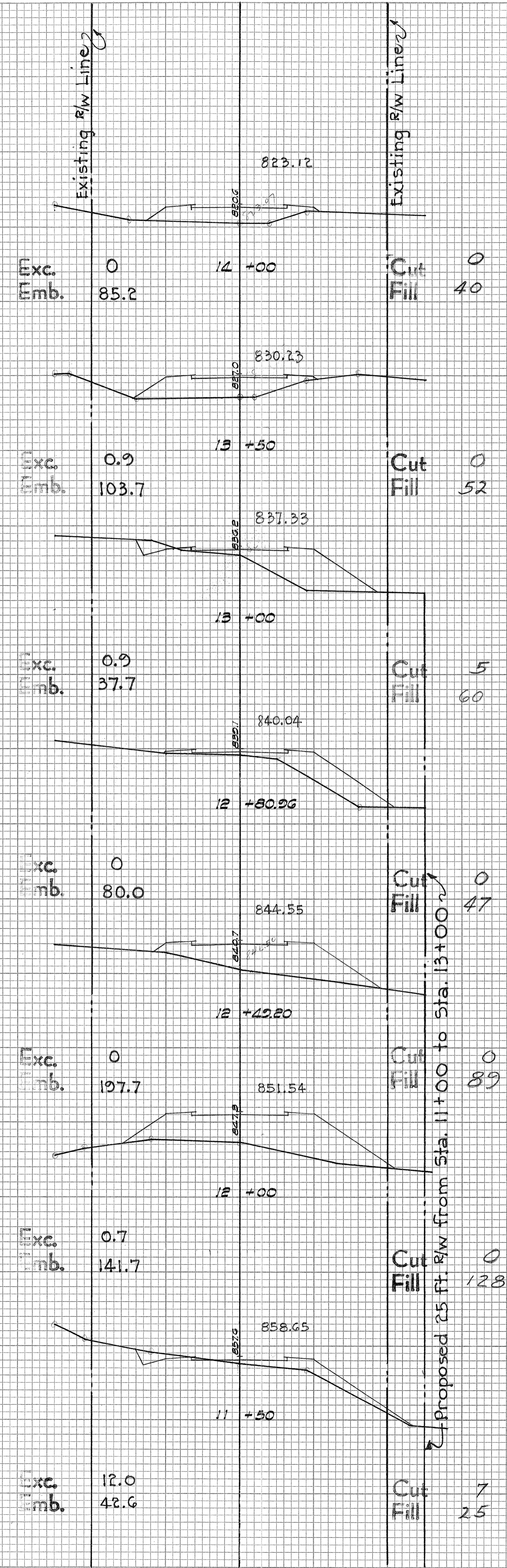


NOTE: See correction of typical section on Sheet No. 5920.2



FINAL SURVEY SURVEYED, PLOTTED, NOTE BOOK NO. BY DATE

ORIGINAL SURVEY SURVEYED, PLOTTED, NOTE BOOK NO. BY DATE



Proposed 25 ft. R/W from Sta. 11+00 to Sta. 13+00

