

INDEX TO DRAWINGS	
SHEET NO.	DESCRIPTION
1	TITLE SHEET
2	STANDARD PLANS SUMMARY
3-5	CONSTRUCTION NOTES
6,7	INTERSECTION PLANS
① 8-18	STRIPING AND SIGNING PLANS
19-21	SIGNS AND NOTES
22-34	ELECTRICAL PLANS

Plan Sht. No. ①8S-1 is a supplementary sheet to this project.
TOTAL SHEET COUNT after "AS-BUILT" posting 35 sheets.

STATE OF HAWAII

DEPARTMENT OF TRANSPORTATION

HIGHWAYS DIVISION

HONOLULU, HAWAII

"AS-BUILT"

PLANS FOR

QUEEN KAAHUMANU HIGHWAY

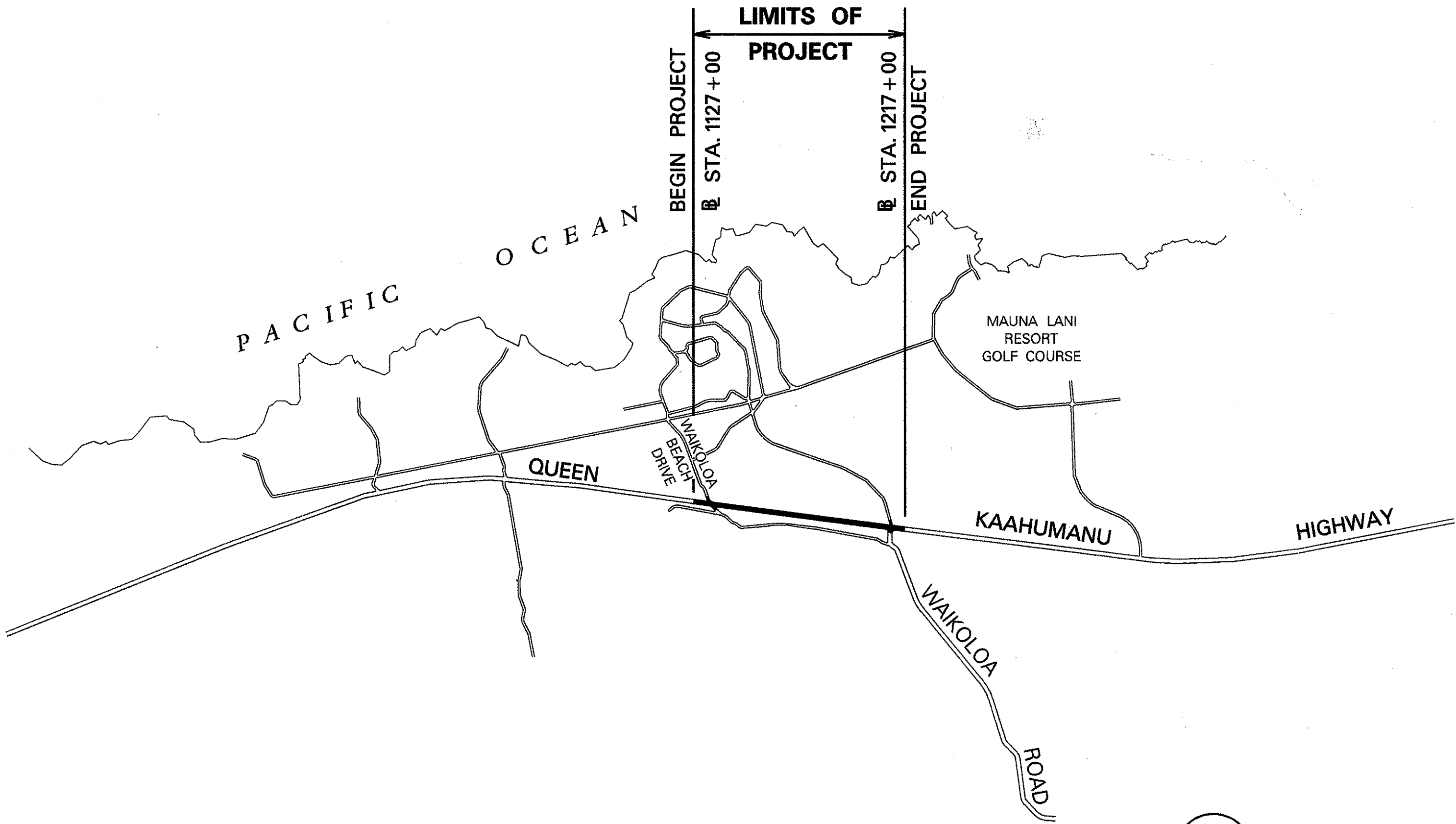
TRAFFIC OPERATIONAL IMPROVEMENTS

AT WAIKOLOA BEACH DRIVE AND WAIKOLOA ROAD

Project No. 19C-01-02

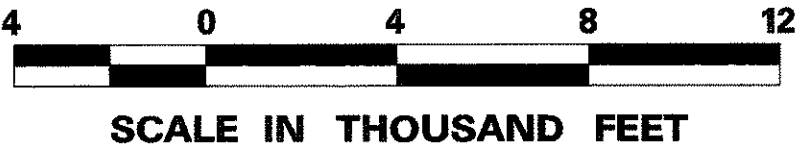
DISTRICT OF SOUTH KOHALA

ISLAND OF HAWAII

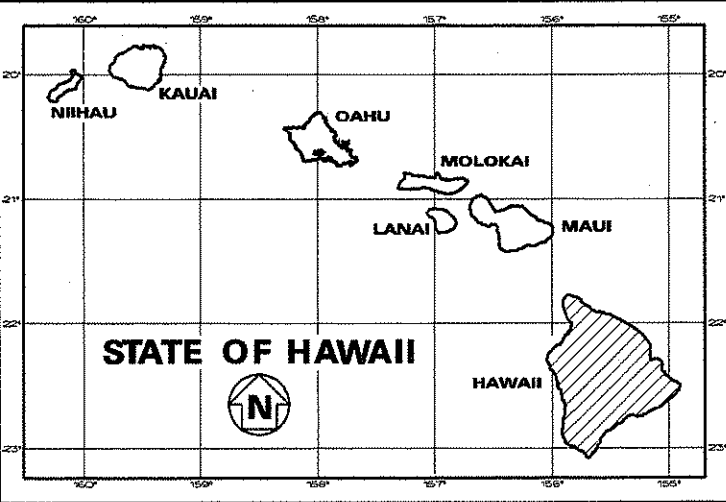


LAYOUT PLAN

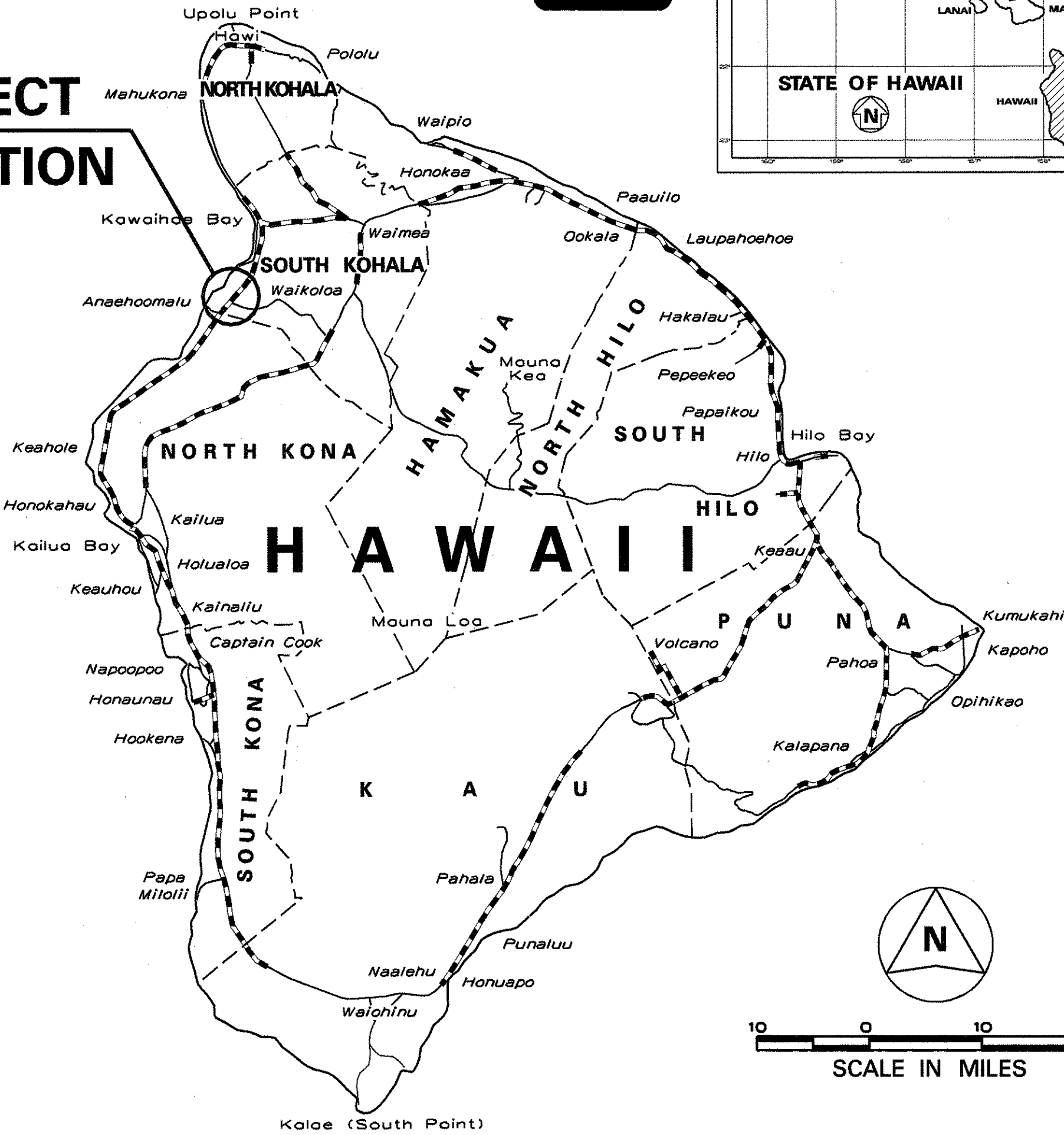
GROSS LENGTH OF PROJECT.....1.70 MILES
NET LENGTH OF PROJECT.....1.70 MILES



FED. ROAD DIST. NO.	STATE	PROJ. NO.	FISCAL YEAR	SHEET NO.	TOTAL SHEETS
HAWAII	HAW.	19C-01-02	2002	1	34



PROJECT LOCATION



FEDERAL AID PROJECTS PREVIOUSLY CONSTRUCTED OR UNDER CONSTRUCTION

MILE POST 76.37 TO MILE POST 74.67

CHANGES MADE DURING CONSTRUCTION HAVE BEEN INCORPORATED ON THESE PLANS EXCEPT CHANGES IN THE ORIGINAL THEORETICAL QUANTITIES. FOR ACTUAL QUANTITIES, REFER TO PROJECT LEDGER AND/OR COMPUTATION BOOK.

RESIDENT ENGINEER [Signature] 1-9-08
DATE

DEPARTMENT OF TRANSPORTATION STATE OF HAWAII	
APPROVED:	
<u>[Signature]</u> for DIR. OF TRANSPORTATION	5/2/02 DATE

Fujita & Associates, Inc. DESIGNED BY Christine Yamasaki P.S. & E.B.Y. 692-7572 PHONE May 2002 DATE