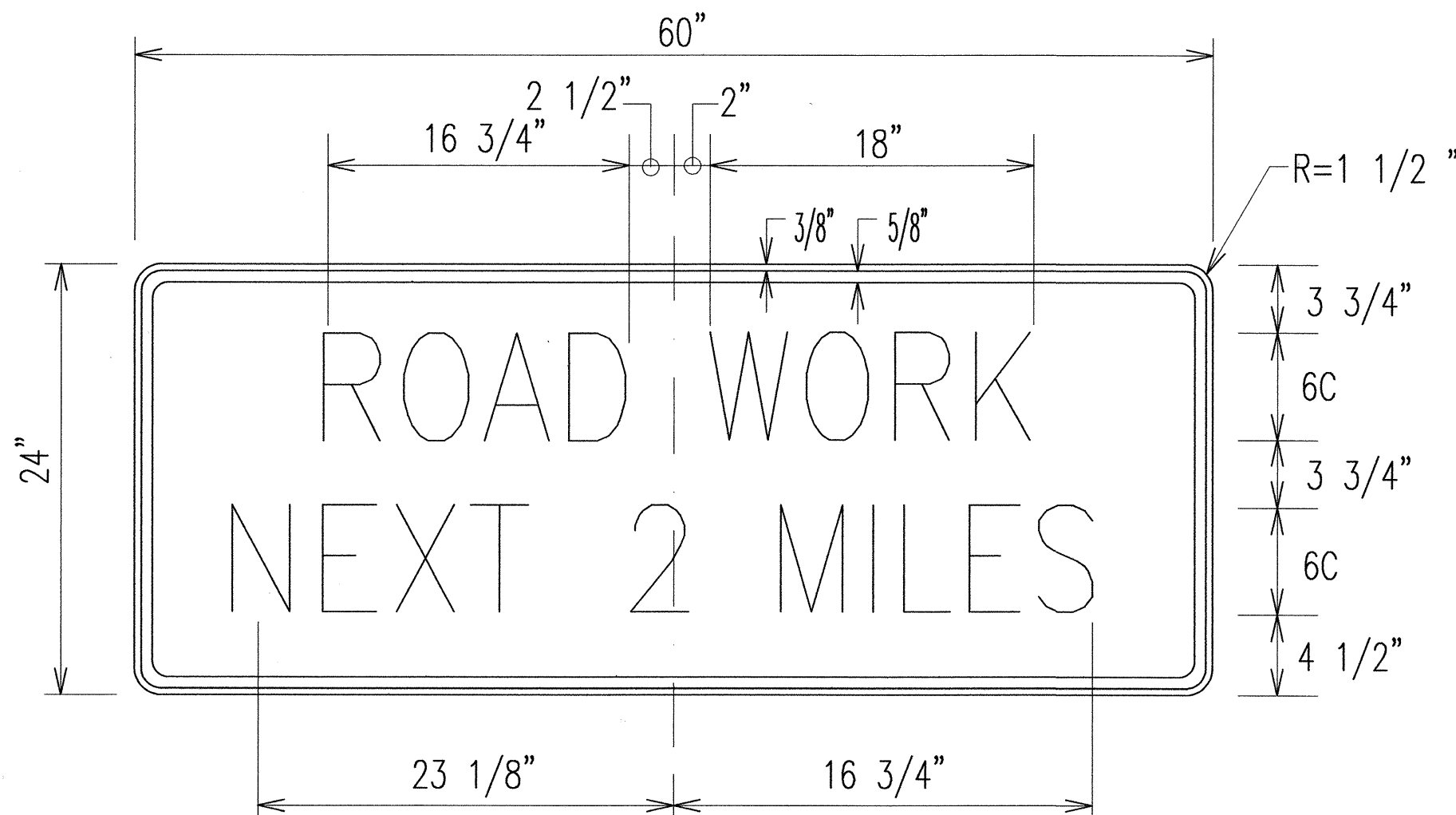
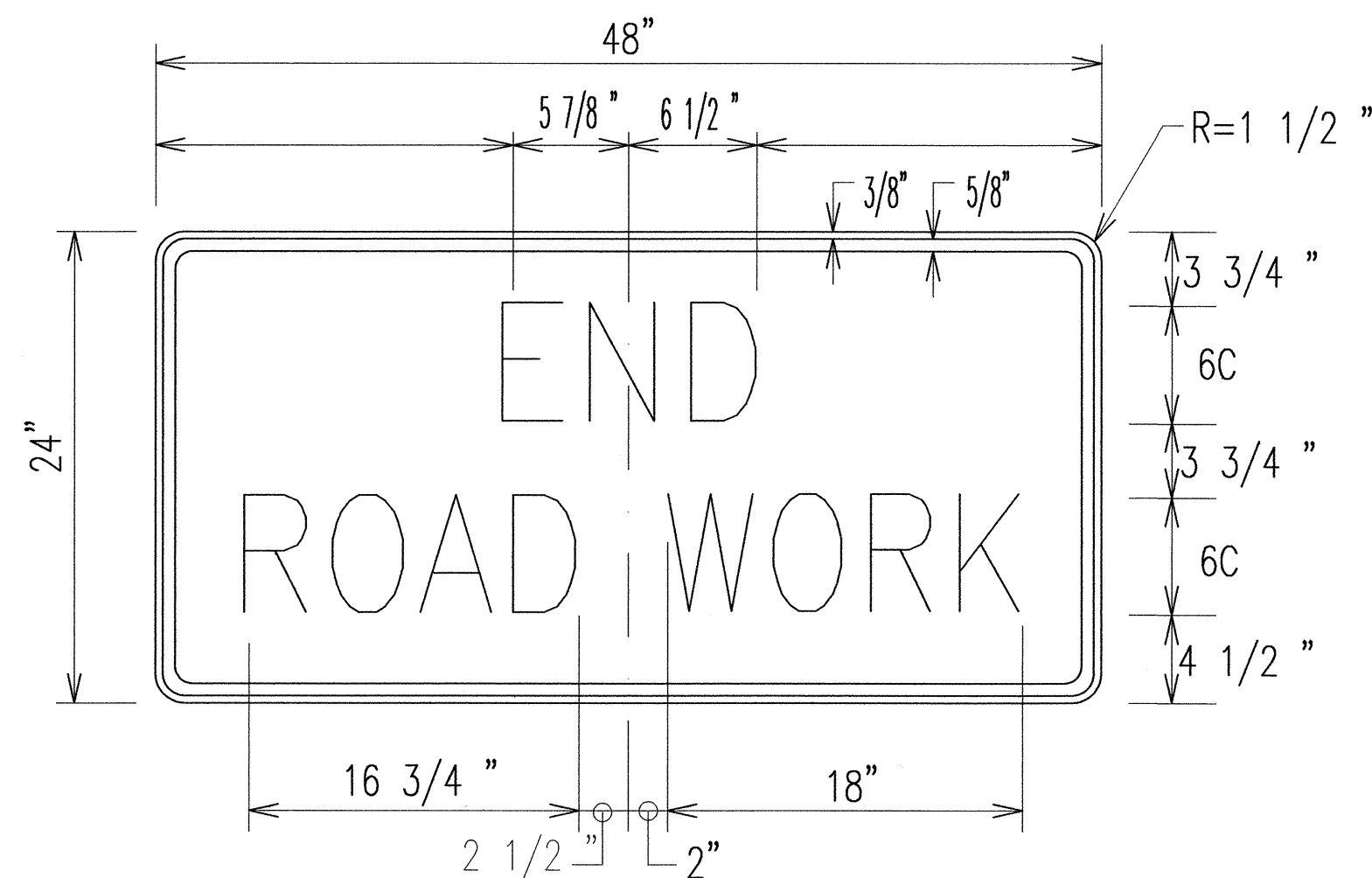


| FED. ROAD DIST. NO. | STATE | PROJ. NO. | FISCAL YEAR | SHEET NO. | TOTAL SHEETS |
|---------------------|-------|--------------|-------------|-----------|--------------|
| HAWAII | HAW. | HWY-H-06-96M | 1999 | 9 | 9 |

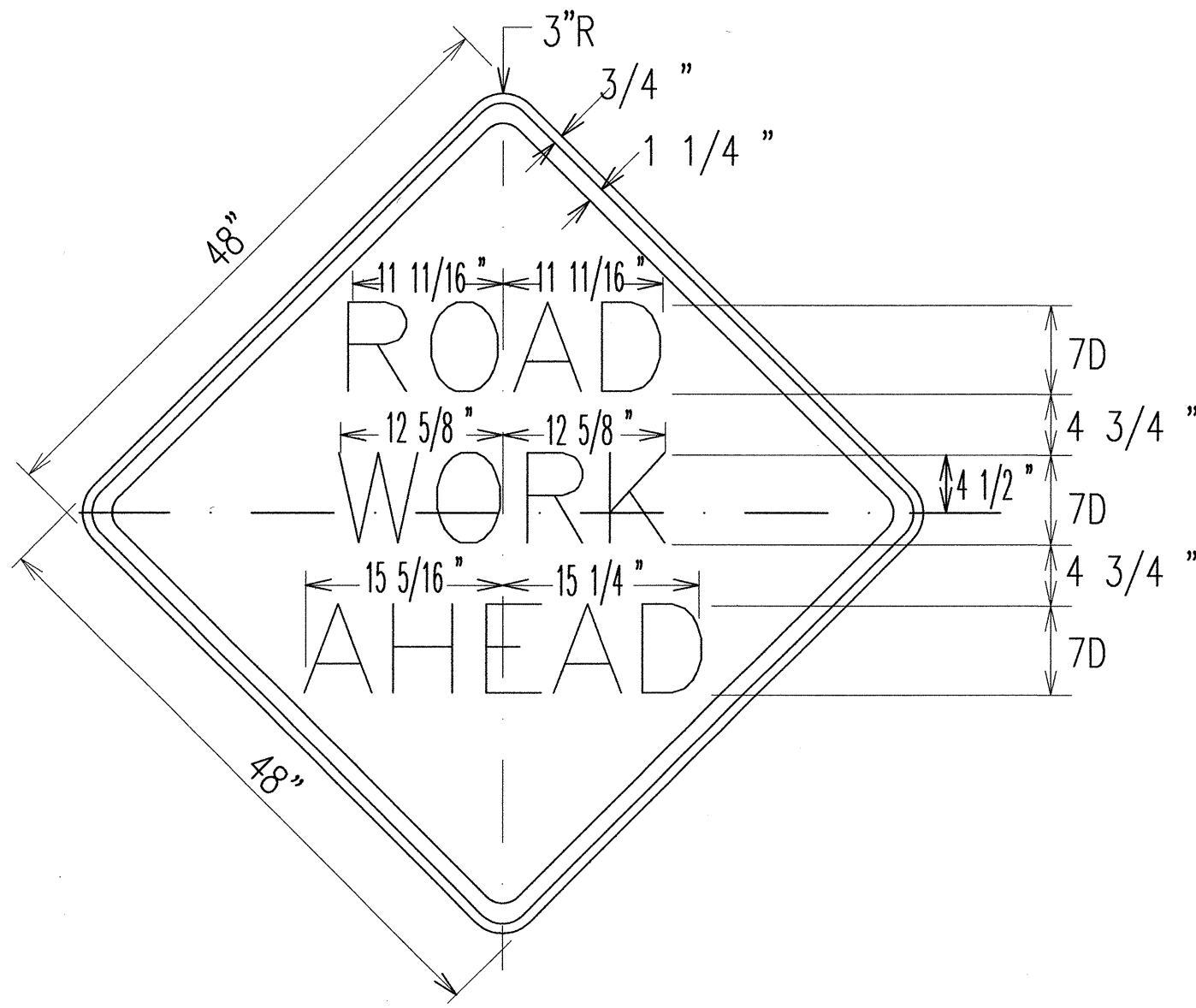


NOTE: For distance see Construction Sign Plan

G20-1




G20-2A



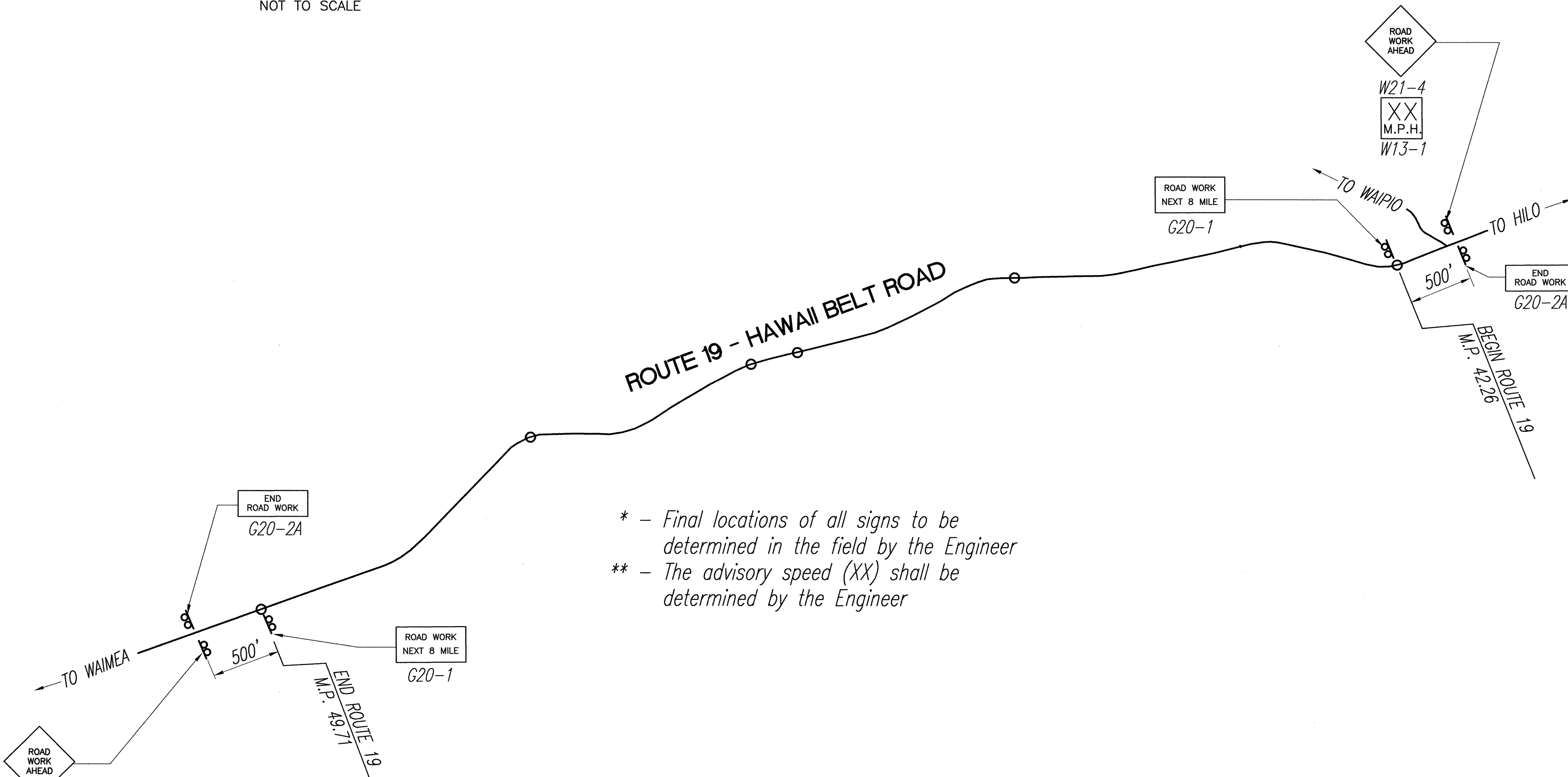
W21-4

SIGN DETAIL
NOT TO SCALE




- * - Final locations of all signs to be determined in the field by the Engineer
- ** - The advisory speed (XX) shall be determined by the Engineer

CONSTRUCTION SIGN PLAN FOR ROUTE 240
NOT TO SCALE



- * - Final locations of all signs to be determined in the field by the Engineer
- ** - The advisory speed (XX) shall be determined by the Engineer

CONSTRUCTION SIGN PLAN FOR ROUTE 19
NOT TO SCALE



This work was prepared by me or under my supervision.

Neal S. Fukunoto
Wesley R. Segawa & Associates, Inc.

STATE OF HAWAII
DEPARTMENT OF TRANSPORTATION
HIGHWAYS DIVISION
CONSTRUCTION SIGN, PLAN AND SCHEDULE
HONOKAA-WAIPIO ROAD AND HAWAII BELT ROAD, REPAIR OF DRAINAGE STRUCTURES AT VARIOUS LOCATIONS
PROJECT NO. HWY-H-06-96M

SCALE: AS NOTED Date: May, 1999

SHEET No. 8 OF 8 SHEETS

| | |
|-------------------|------|
| SURVEY PLOTTED BY | DATE |
| DESIGNED BY | |
| TRACED BY | |
| NOTE BOOK | |
| DESIGNED BY | |
| QUANTITIES BY | |
| CHECKED BY | |
| No. | |