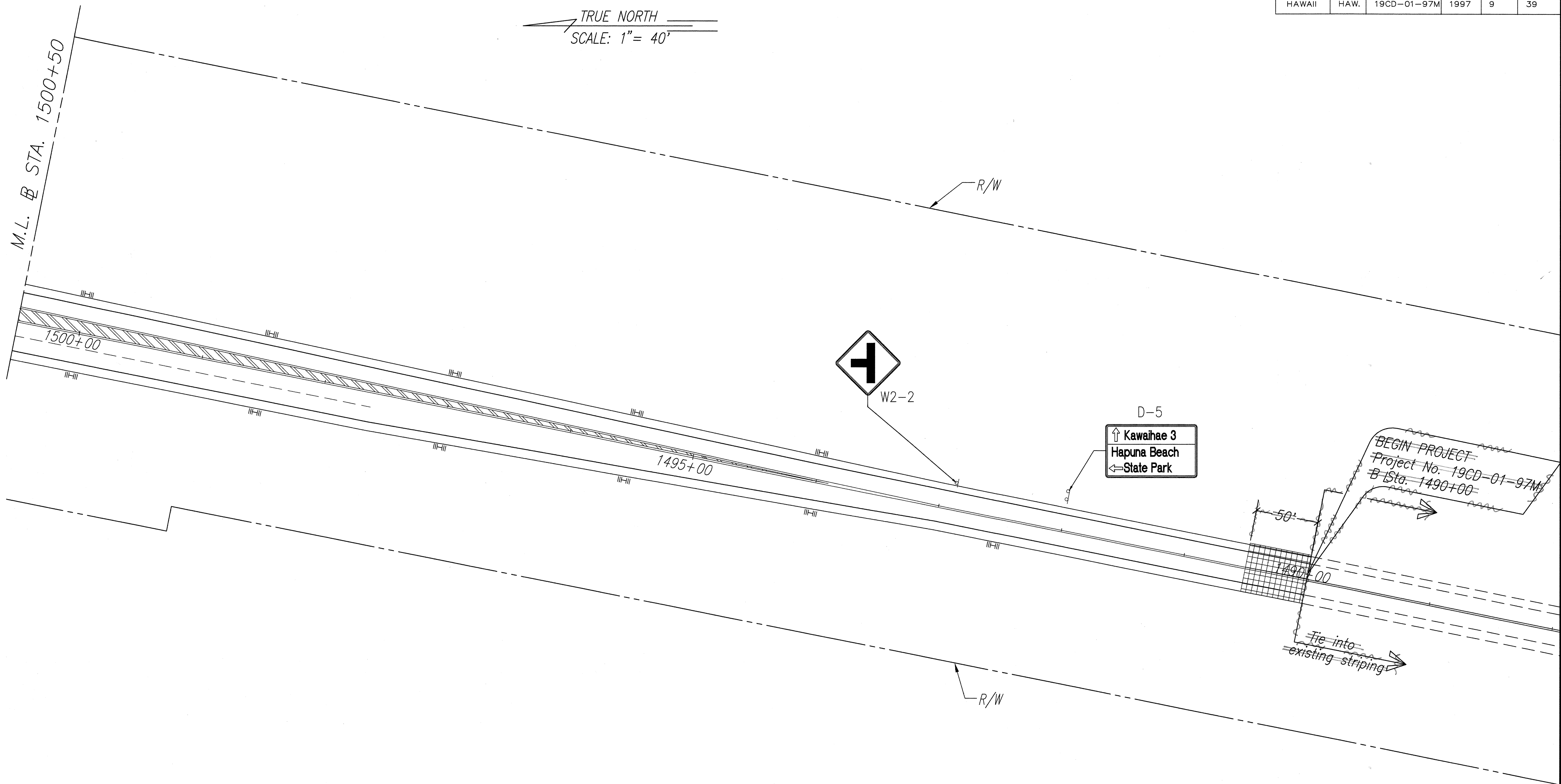



FED. ROAD DIST. NO.	STATE	PROJ. NO.	FISCAL YEAR	SHEET NO.	TOTAL SHEETS
HAWAII	HAW.	19CD-01-97M	1997	9	39



ORIGINAL PLAN	SURVEY PLOTTED BY	DATE
	DRAWN BY	
	DESIGNED BY	
	CHECKED BY	
NOTE BOOK	QUANTITIES BY	
No.		



This work was prepared by me or under my supervision.
Wesley R. Segawa
 Wesley R. Segawa, P.E.

STATE OF HAWAII
 DEPARTMENT OF TRANSPORTATION
 HIGHWAYS DIVISION

**QUEEN KAAHUMANU HWY.
 STA. 1500+50 to 1490+00**

**QUEEN KAAHUMANU AND KAWAIHAE
 RESURFACING, ROUTE 19, MP 63.3 TO 69.5**

PROJECT NO. 19CD-01-97M

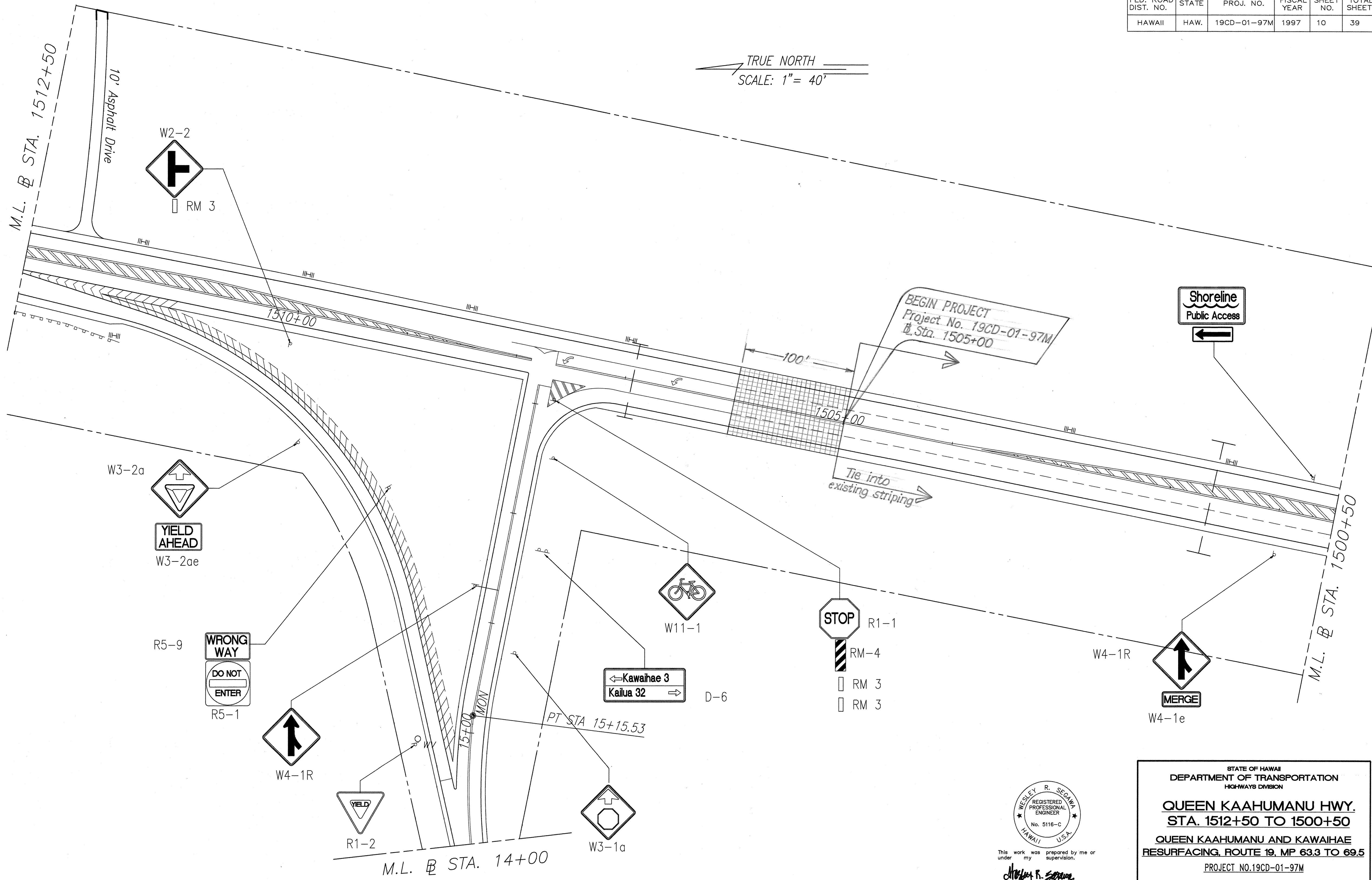
SCALE: AS NOTED Date: April, 1997

SHEET No. 1 OF 9 SHEETS 9704-9

"AS-BUILT"

FED. ROAD DIST. NO.	STATE	PROJ. NO.	FISCAL YEAR	SHEET NO.	TOTAL SHEETS
HAWAII	HAW.	19CD-01-97M	1997	10	39

TRUE NORTH
SCALE: 1" = 40'



SURVEY PLOTTED BY	DATE
DRAWN BY	
DESIGNED BY	
QUANTITIES BY	
CHECKED BY	
ORIGINAL PLAN	
NOTE BOOK	
No.	

WESLEY R. SEGAW
REGISTERED PROFESSIONAL ENGINEER
No. 5116-C
HAWAII U.S.A.
This work was prepared by me or under my supervision.
Wesley R. Segaw
Wesley R. Segaw, P.E.

STATE OF HAWAII
DEPARTMENT OF TRANSPORTATION
HIGHWAYS DIVISION

**QUEEN KAAHUMANU HWY.
STA. 1512+50 TO 1500+50**

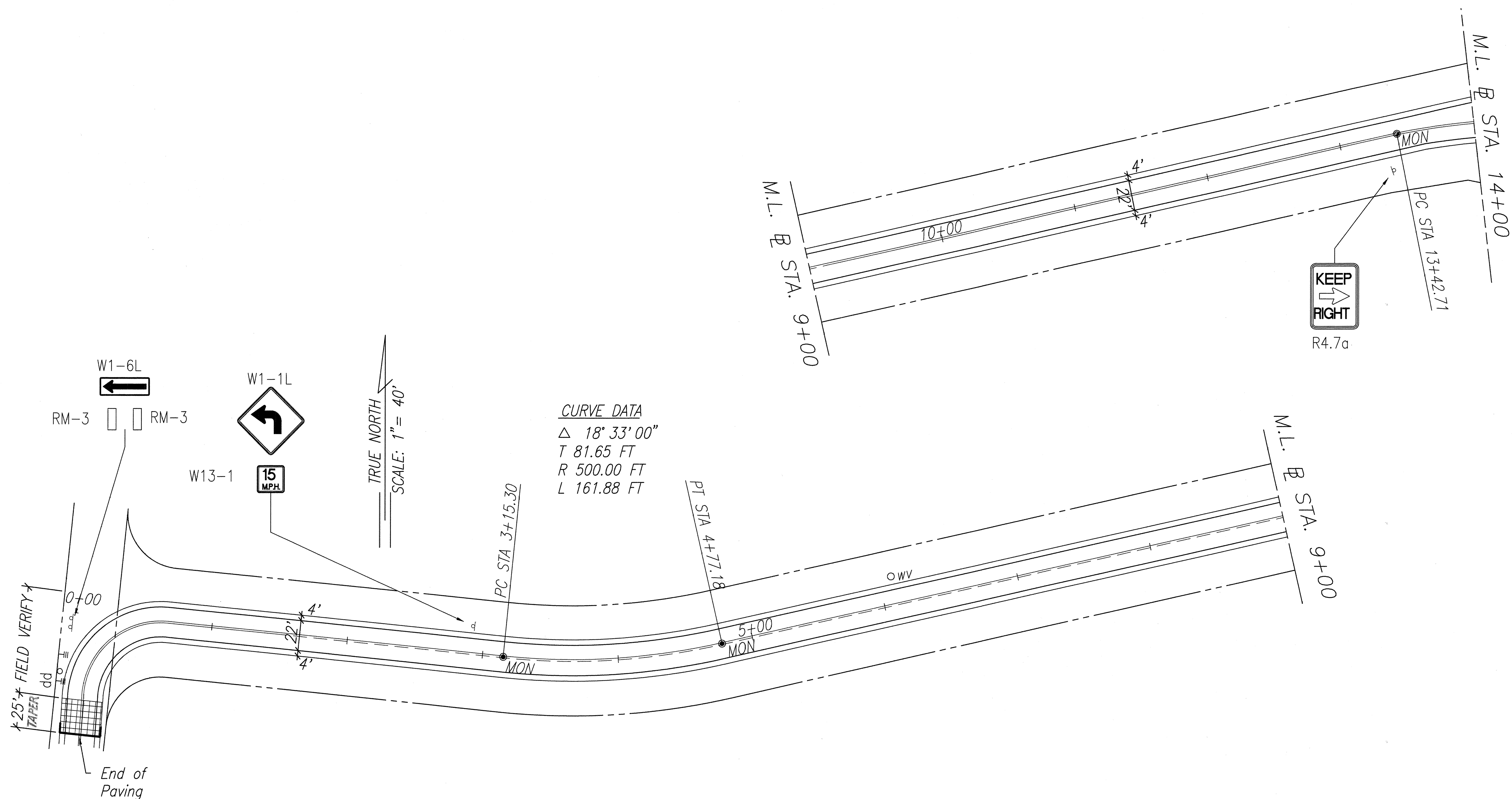
QUEEN KAAHUMANU AND KAWAIHAE
RESURFACING, ROUTE 19, MP 63.3 TO 69.5

PROJECT NO. 19CD-01-97M

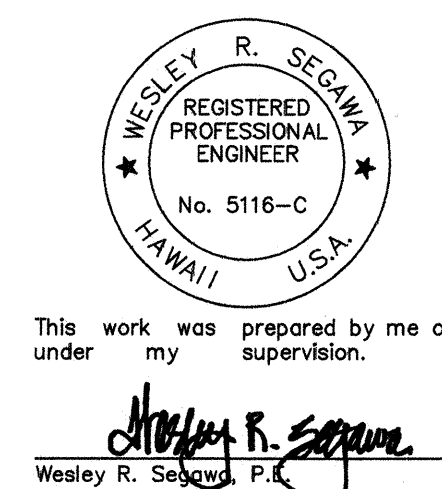
SCALE: AS NOTED Date: April, 1997

"AS-BUILT"

FED. ROAD DIST. NO.	STATE	PROJ. NO.	FISCAL YEAR	SHEET NO.	TOTAL SHEETS
HAWAII	HAW.	19CD-01-97M	1997	11	39



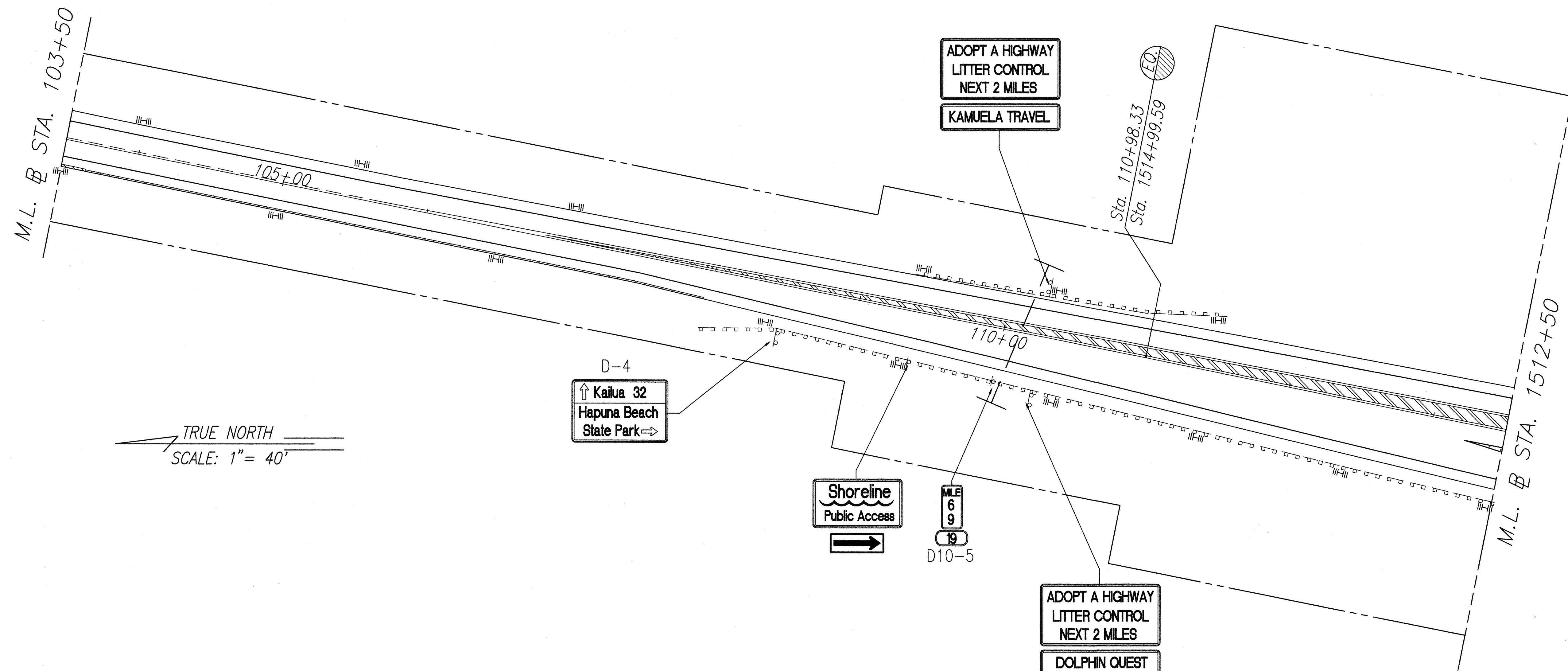
ORIGINAL PLAN	SURVEY PLOTTED BY	DATE
NOTE BOOK	DRAWN BY	
No.	DESIGNED BY	
	CHECKED BY	




STATE OF HAWAII
DEPARTMENT OF TRANSPORTATION
HIGHWAYS DIVISION
HAPUNA BEACH ACCESS RD.
STA. 0+00 TO 14+00
QUEEN KAAHUMANU AND KAWAIHAE
RESURFACING, ROUTE 19, MP 63.3 TO 69.5
PROJECT NO.19CD-01-97M
SCALE: AS NOTED Date: April, 1997
SHEET No. 3 OF 9 SHEETS

"AS-BUILT"

FED. ROAD DIST. NO.	STATE	PROJ. NO.	FISCAL YEAR	SHEET NO.	TOTAL SHEETS
HAWAII	HAW.	19CD-01-97M	1997	12	39



ORIGINAL PLAN	SURVEY PLOTTED BY	DATE
NOTE BOOK	DESIGNED BY	
No.	CHECKED BY	



This work was prepared by me or under my supervision.
Wesley R. Segawa
 Wesley R. Segawa, R.E.

STATE OF HAWAII
 DEPARTMENT OF TRANSPORTATION
 HIGHWAYS DIVISION

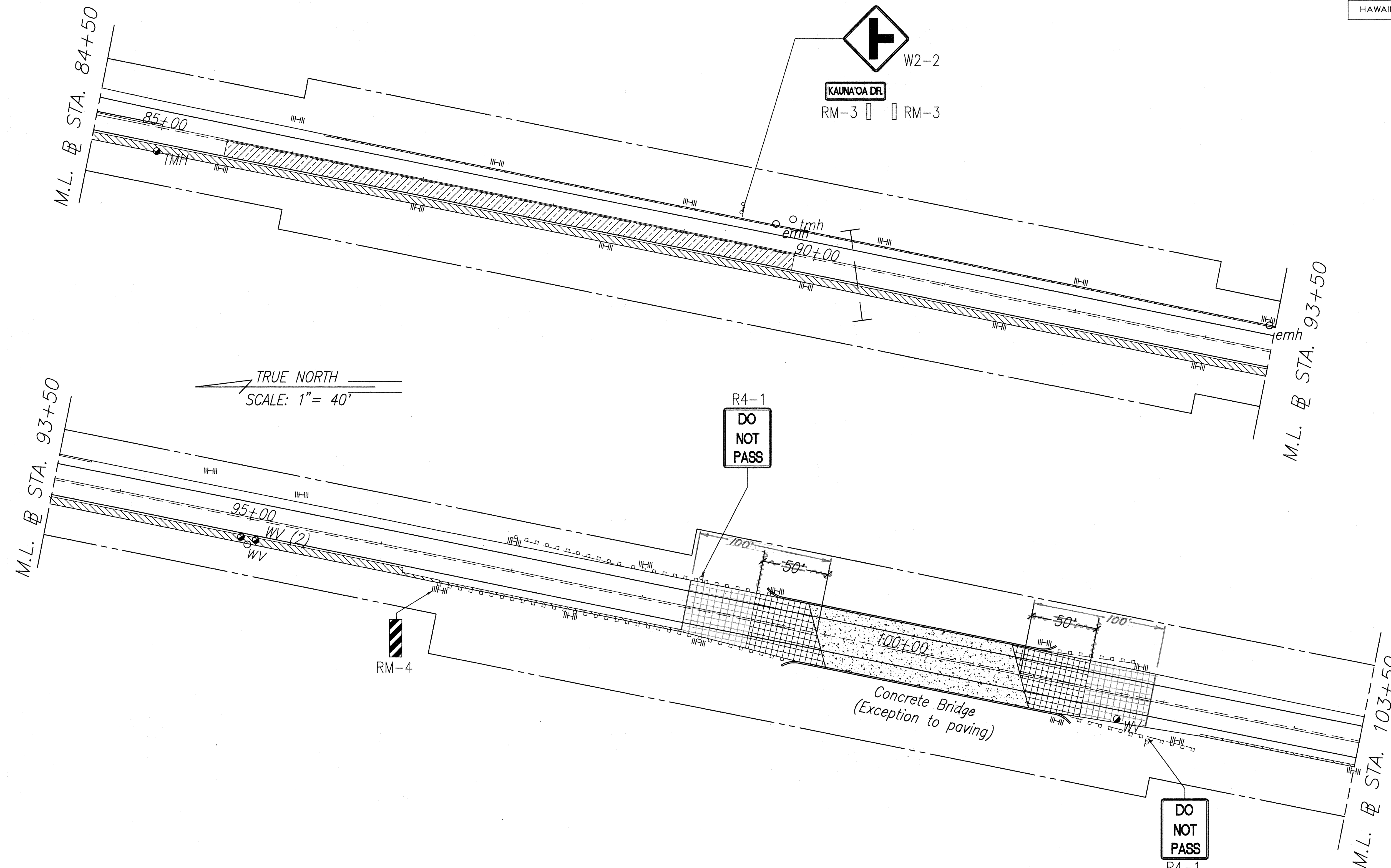
**QUEEN KAAHUMANU HWY.
 STA. 103+50 TO 1512+50**

QUEEN KAAHUMANU AND KAWAIHAE
 RESURFACING, ROUTE 19, MP 63.3 TO 69.5


PROJECT NO. 19CD-01-97M

SCALE: AS NOTED Date: April, 1997

FED. ROAD DIST. NO.	STATE	PROJ. NO.	FISCAL YEAR	SHEET NO.	TOTAL SHEETS
HAWAII	HAW.	19CD-01-97M	1997	13	39



ORIGINAL PLAN	DATE
DESIGNED BY	
TRACED BY	
NOTE BOOK	
QUANTITIES BY	
CHECKED BY	
No.	



This work was prepared by me or under my supervision.
 Wesley R. Segawa, P.E.

STATE OF HAWAII
 DEPARTMENT OF TRANSPORTATION
 HIGHWAYS DIVISION

**QUEEN KAAHUMANU HWY.
 STA. 84+50 TO 103+50**

QUEEN KAAHUMANU AND KAWAIHAE
 RESURFACING ROUTE 19, MP 63.3 TO 69.5

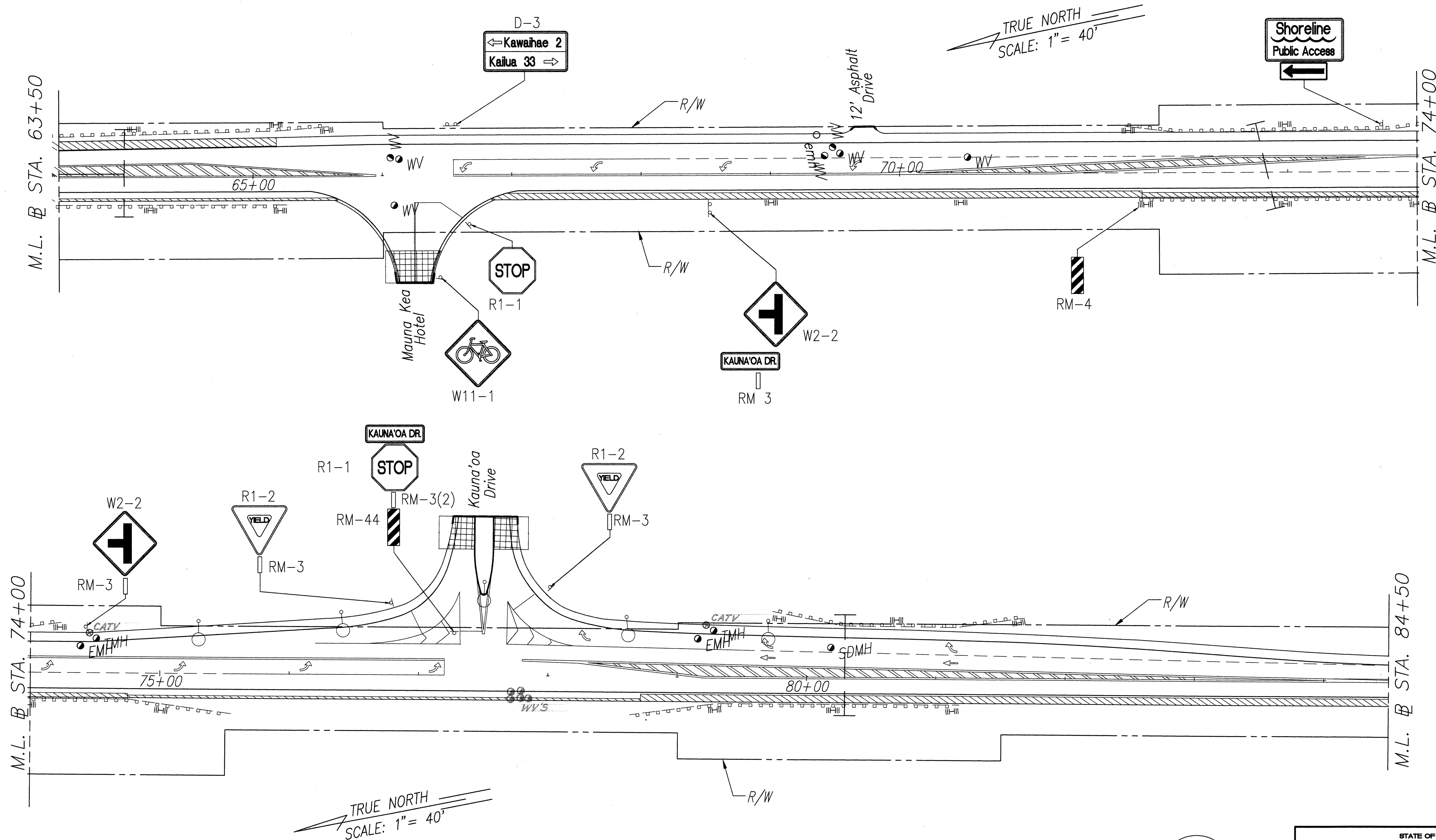
PROJECT NO. 19CD-01-97M

SCALE: AS NOTED Date: April, 1997

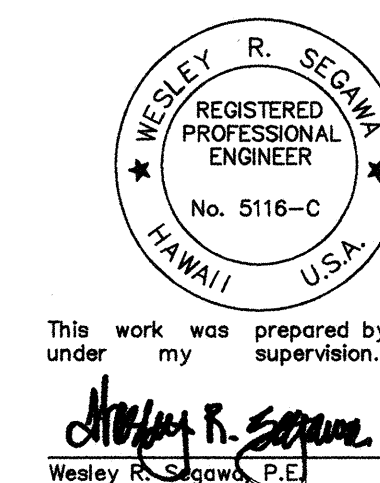
"AS-BUILT"

SHEET No. 5 OF 9 SHEETS

FED. ROAD DIST. NO.	STATE	PROJ. NO.	FISCAL YEAR	SHEET NO.	TOTAL SHEETS
HAWAII	HAW.	19CD-01-97M	1997	14	39



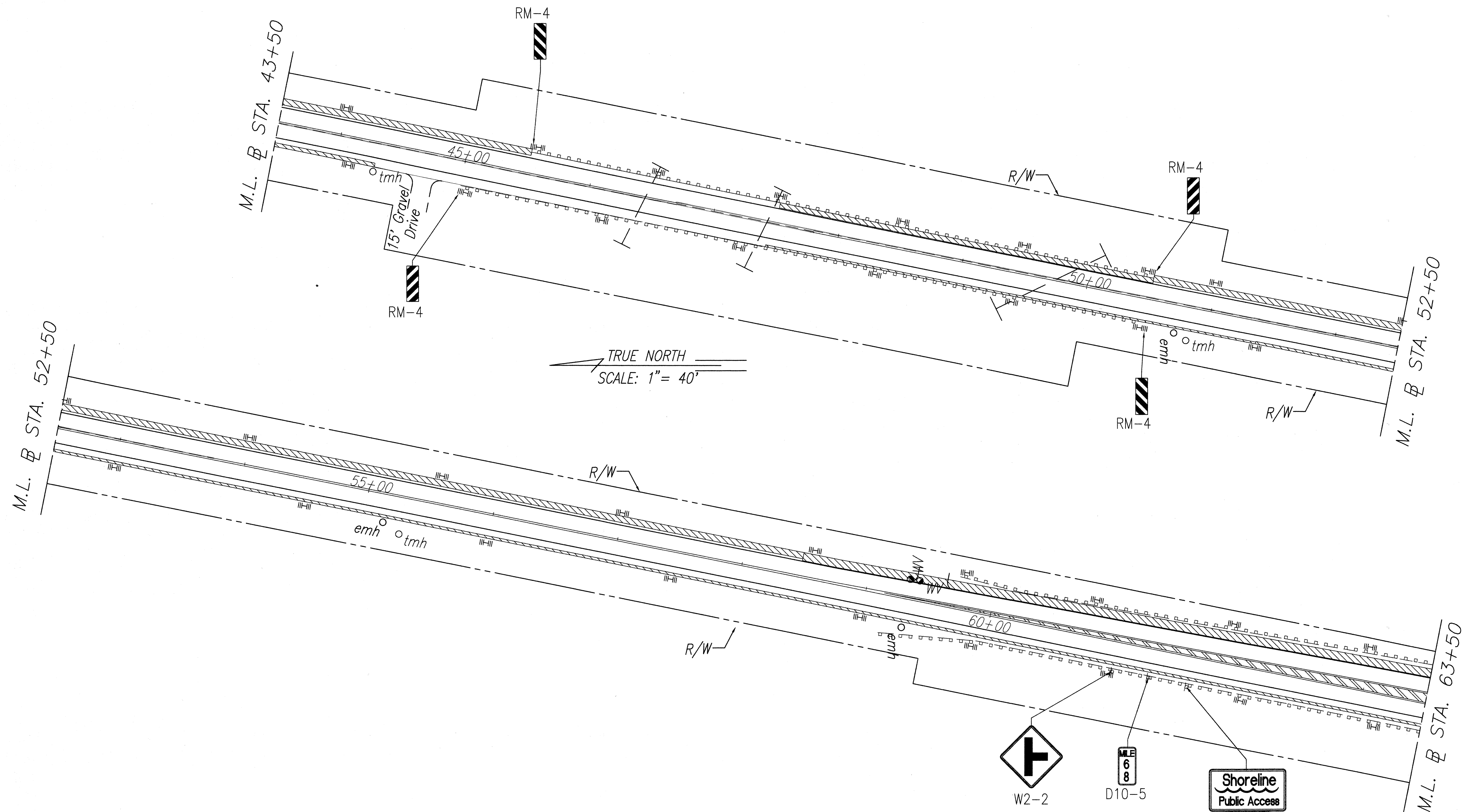
ORIGINAL PLAN	SURVEY PLOTTED BY	DATE
	DRAWN BY	
	DESIGNED BY	
	CHECKED BY	
NOTE BOOK	NO.	




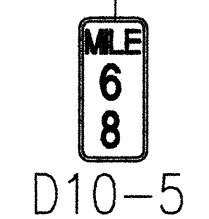

STATE OF HAWAII
DEPARTMENT OF TRANSPORTATION
HIGHWAYS DIVISION
**QUEEN KAAHUNANU HWY.
STA. 63+50 TO 84+50**
**QUEEN KAAHUMANU AND KAWAIHAE
RESURFACING, ROUTE 19, MP 63.3 TO 69.5**
PROJECT NO.19CD-01-97M
SCALE: AS NOTED Date: April, 1997
SHEET No. 6 OF 9 SHEETS 9704-X

"AS-BUILT"

FED. ROAD DIST. NO.	STATE	PROJ. NO.	FISCAL YEAR	SHEET NO.	TOTAL SHEETS
HAWAII	HAW.	19CD-01-97M	1997	15	39



ORIGINAL PLAN	SURVEY PLOTTED BY	DATE
	DESIGNED BY	
	TRACED BY	
	NOTE BOOK	
No.	DESIGNED BY	
	CHECKED BY	



This work was prepared by me or under my supervision.
 Wesley R. Segawa, P.E.

STATE OF HAWAII
 DEPARTMENT OF TRANSPORTATION
 HIGHWAYS DIVISION

**QUEEN KAAHUMANU HWY.
 STA. 43+50 TO 63+50**

QUEEN KAAHUMANU AND KAWAIHAE
 RESURFACING, ROUTE 19, MP 63.3 TO 69.5

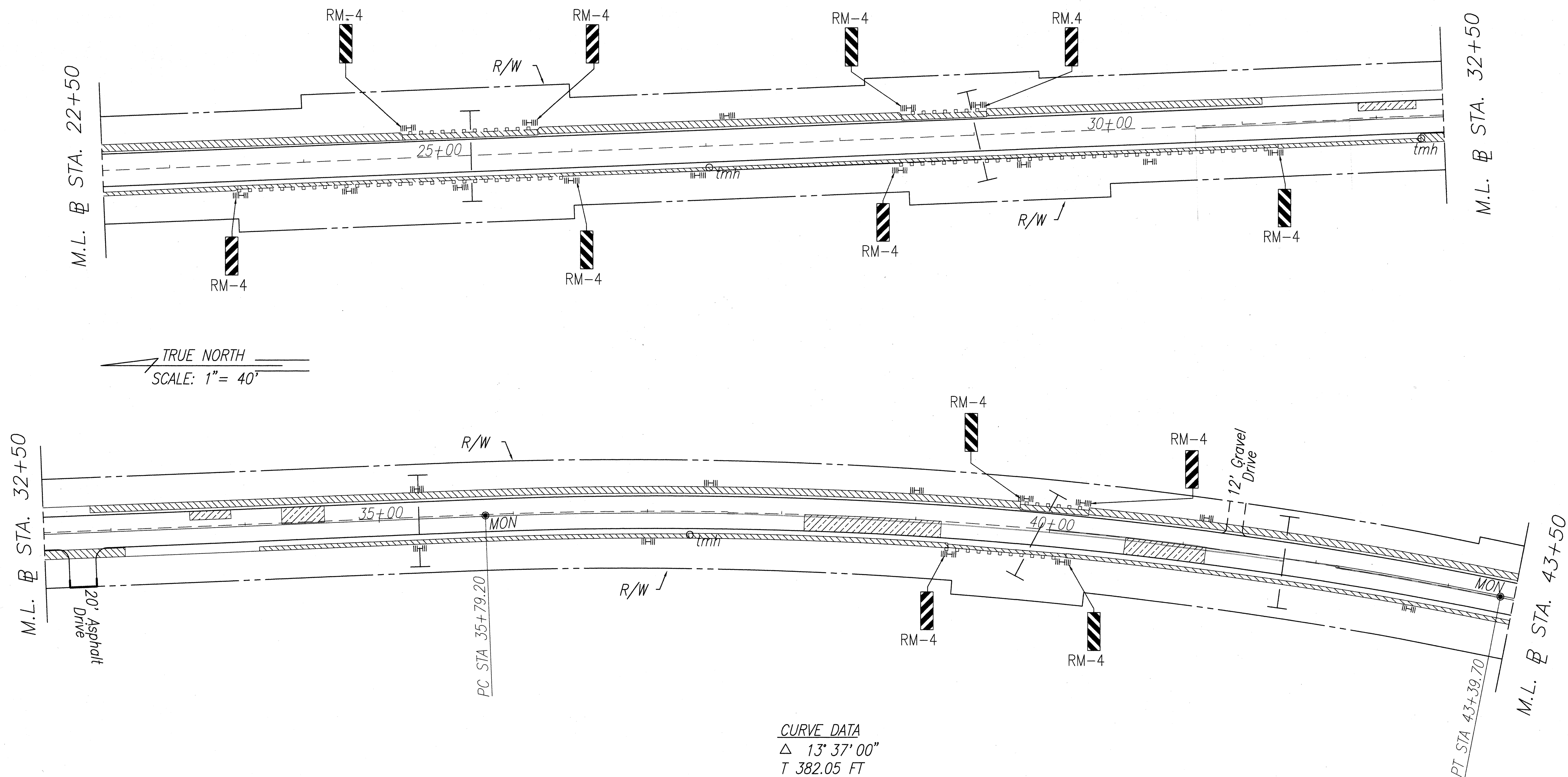
PROJECT NO. 19CD-01-97M

SCALE: AS NOTED Date: April, 1997

"AS-BUILT"


SHEET No. 7 OF 9 SHEETS

FED. ROAD DIST. NO.	STATE	PROJ. NO.	FISCAL YEAR	SHEET NO.	TOTAL SHEETS
HAWAII	HAW.	19CD-01-97M	1997	16	39



CURVE DATA
 Δ 13° 37' 00"
T 382.05 FT
R 3200.00 FT
L 760.50 FT

ORIGINAL PLAN	DATE
DESIGNED BY	
TRACED BY	
NOTED BY	
QUANTITIES BY	
CHECKED BY	
No.	



This work was prepared by me or under my supervision.
Wesley R. Segawa
Wesley R. Segawa, P.E.

STATE OF HAWAII
DEPARTMENT OF TRANSPORTATION
HIGHWAYS DIVISION

**QUEEN KAAHUMANU HWY.
STA. 22+50 TO 43+50**

QUEEN KAAHUMANU AND KAWAIIHAE
RESURFACING, ROUTE 19, MP 63.3 TO 69.5

PROJECT NO. 19CD-01-97M

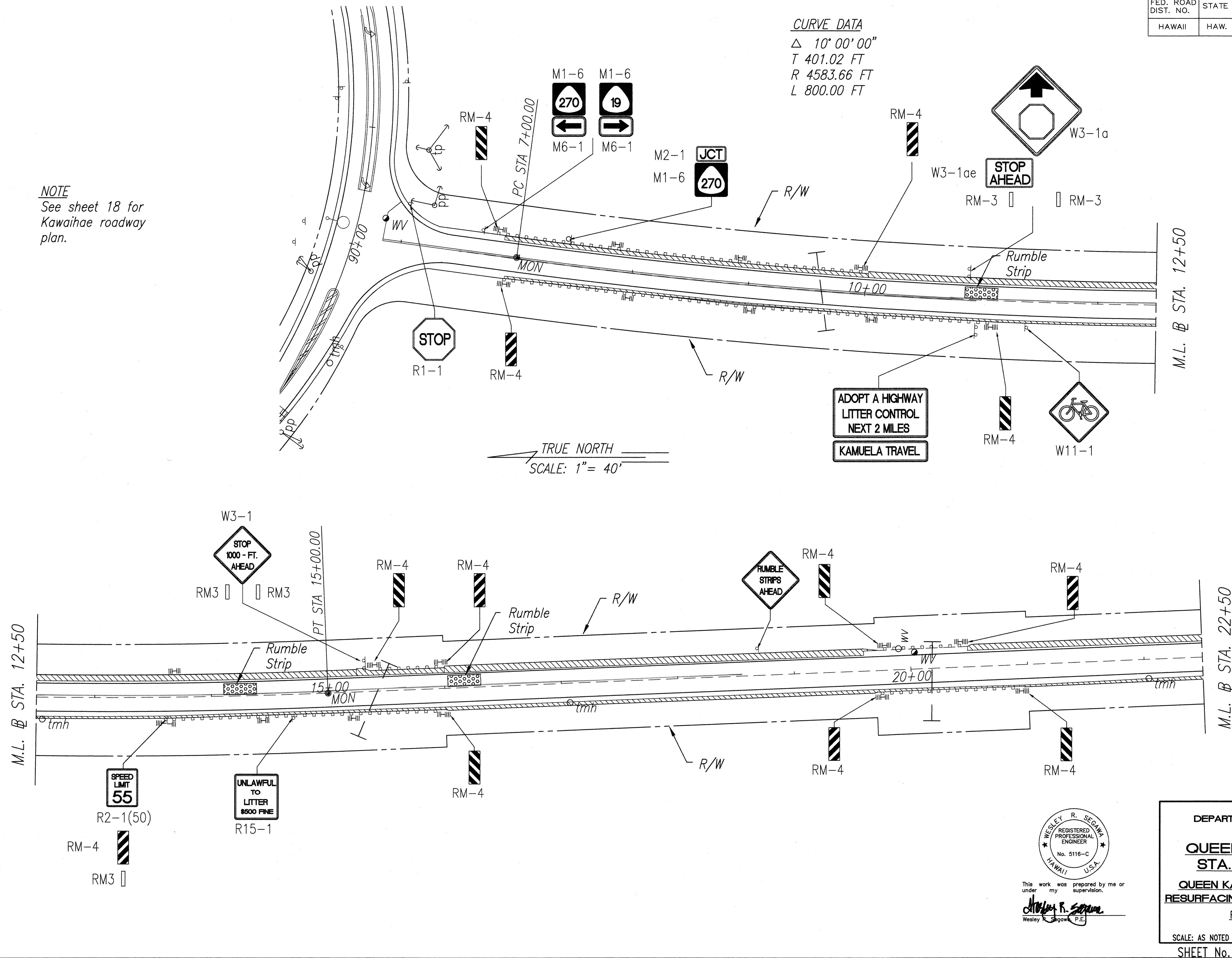
SCALE: AS NOTED Date: April, 1997

SHEET No. 8 OF 9 SHEETS


"AS-BUILT"

FED. ROAD DIST. NO.	STATE	PROJ. NO.	FISCAL YEAR	SHEET NO.	TOTAL SHEETS
HAWAII	HAW.	19CD-01-97M	1997	17	39

NOTE
See sheet 18 for
Kawaihae roadway
plan.



DATE	_____
SURVEY PLOTTED BY	_____
DESIGNED BY	_____
TRACED BY	_____
NOTED BY	_____
QUANTITIES BY	_____
CHECKED BY	_____
ORIGINAL PLAN	_____
NOTE BOOK	_____
No.	_____



STATE OF HAWAII
DEPARTMENT OF TRANSPORTATION
HIGHWAYS DIVISION

**QUEEN KAAHUMANU HWY.
STA. 5+57.45 TO 22+50**

**QUEEN KAAHUMANU AND KAWAIHAE
RESURFACING ROUTE 19, MP 63.3 TO 69.5**

PROJECT NO. 19CD-01-97M

SCALE: AS NOTED Date: April, 1997

SHEET No. 9 OF 9 SHEETS

"AS-BUILT"