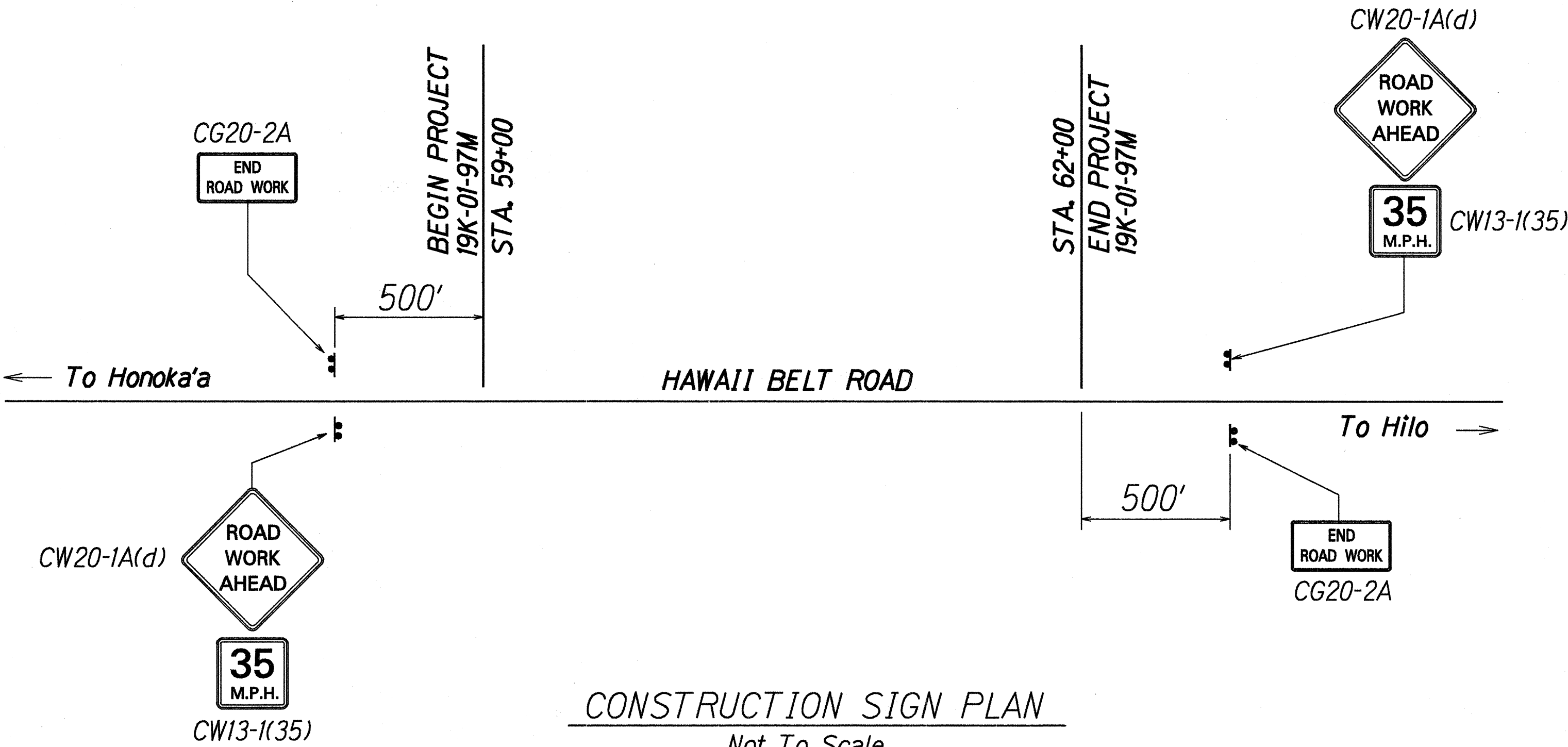
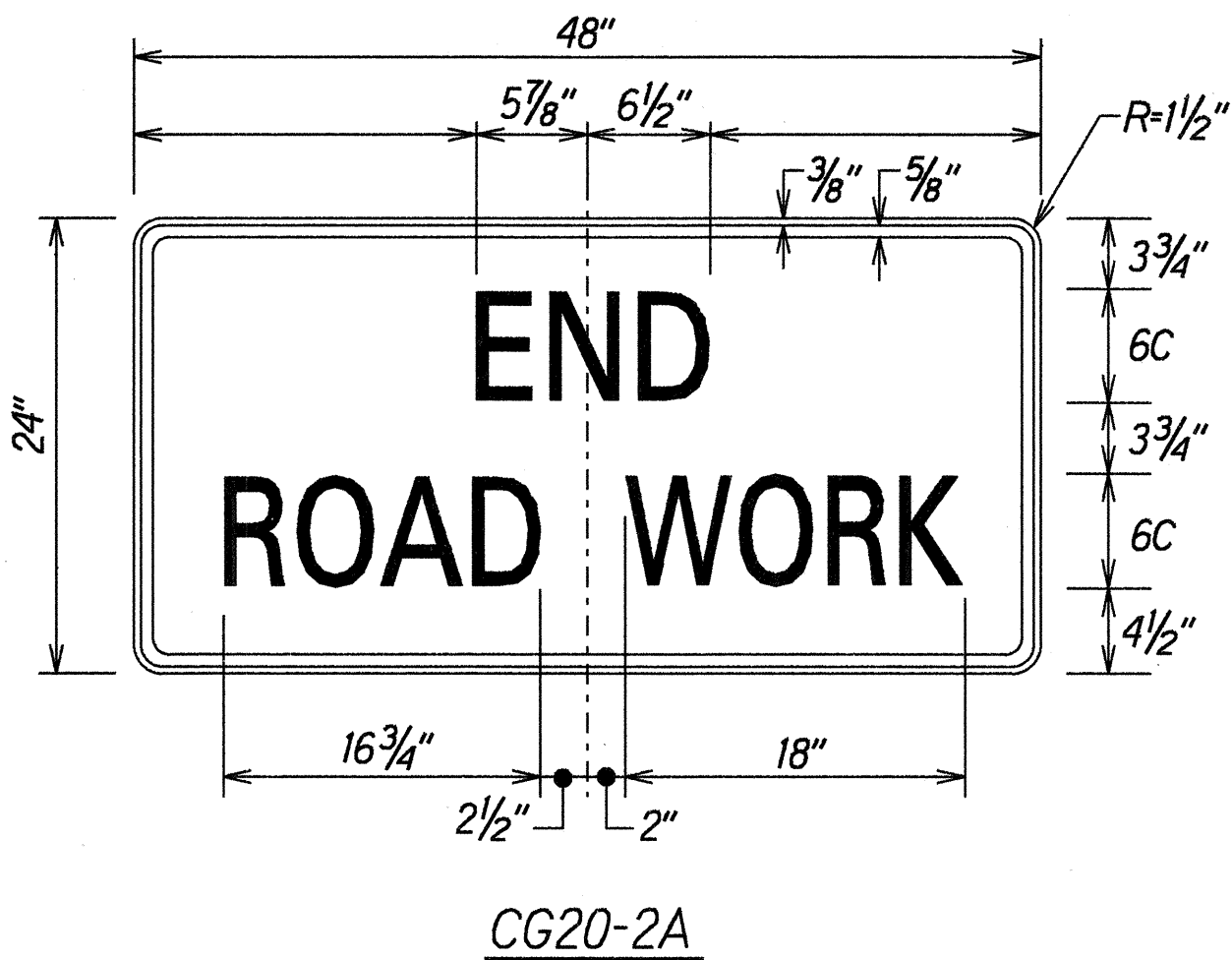
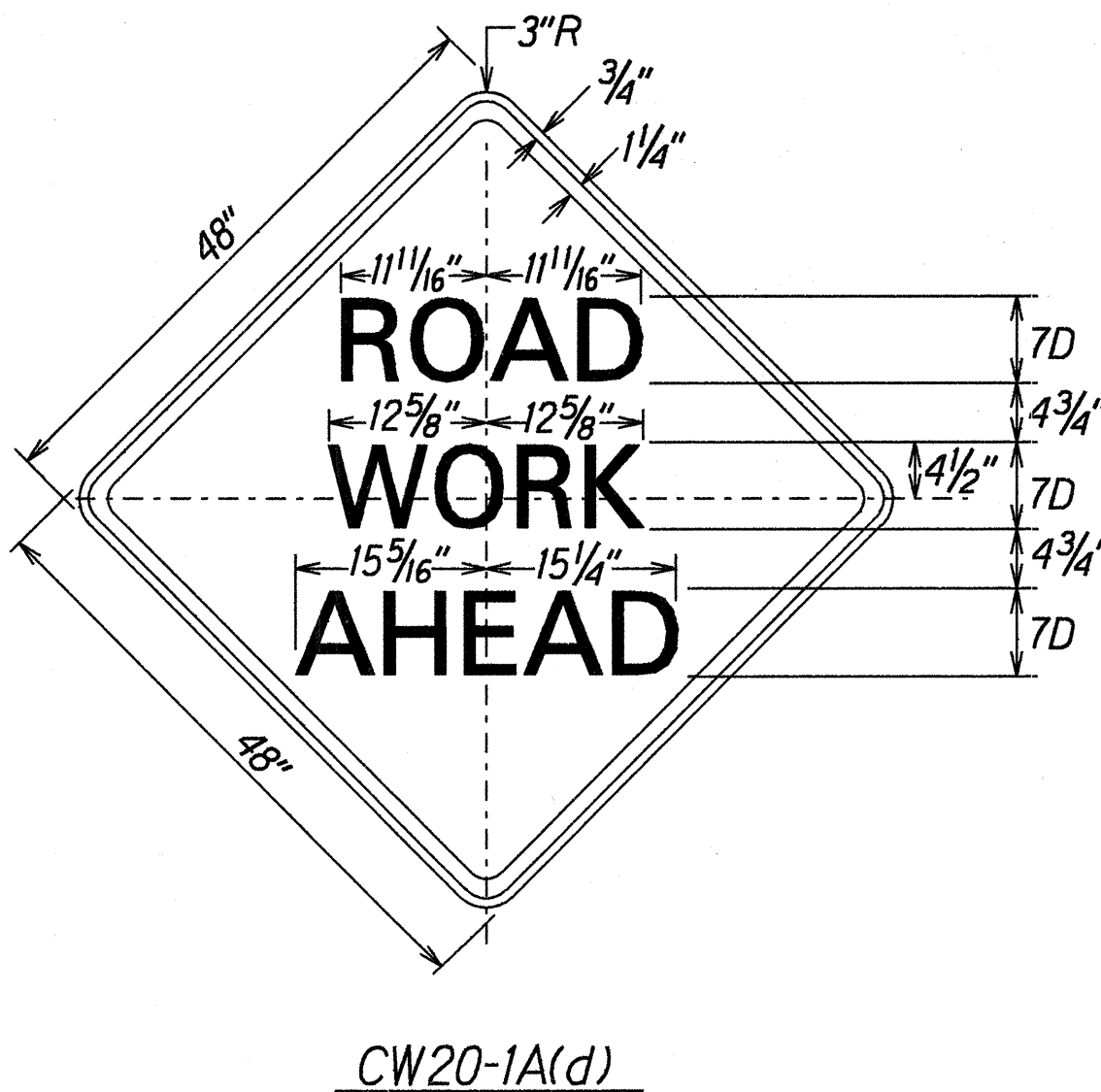


FED. ROAD DIST.	STATE	PROJ. NO.	FISCAL YEAR	SHEET NO.	TOTAL SHEETS
HAWAII	HAW.	19K-01-97M	1997	10	10



CONSTRUCTION SIGN SCHEDULE					
ROAD AND LOCATION *	ROUTE 19 CENTERLINE STATION	LEFT	RIGHT	ITEM No. 621.7121 (no posts)	ITEM No. 621.7120 (two posts)
Hawaii Belt Road	54+00		●	CW13-1(35)	CW20-1A(d)
	54+00	●			CG20-2A
	67+00	●		CW13-1(35)	CW20-1A(d)
	67+00		●		CG20-2A
Total Construction Signs				2	4

* - Final locations of all signs to be determined in the field by the Engineer.



ORIGINAL PLAN	DATE
SURVEY PLOTTED BY	5/13/97
DRAWN BY	5/28/97
NOTED BY	
DESIGNED BY	
CHECKED BY	
APPROVED BY	

STATE OF HAWAII
DEPARTMENT OF TRANSPORTATION
HIGHWAYS DIVISION

CONSTRUCTION SIGN

PLAN & SCHEDULE

HAWAII BELT ROAD,
Emergency Repair To Seawall & Embankment,
Vicinity Of Kalalau Stream
Project No. 19K-01-97M

Scale: As Noted Date: May, 1997

SHEET No. 1 OF 1 SHEETS