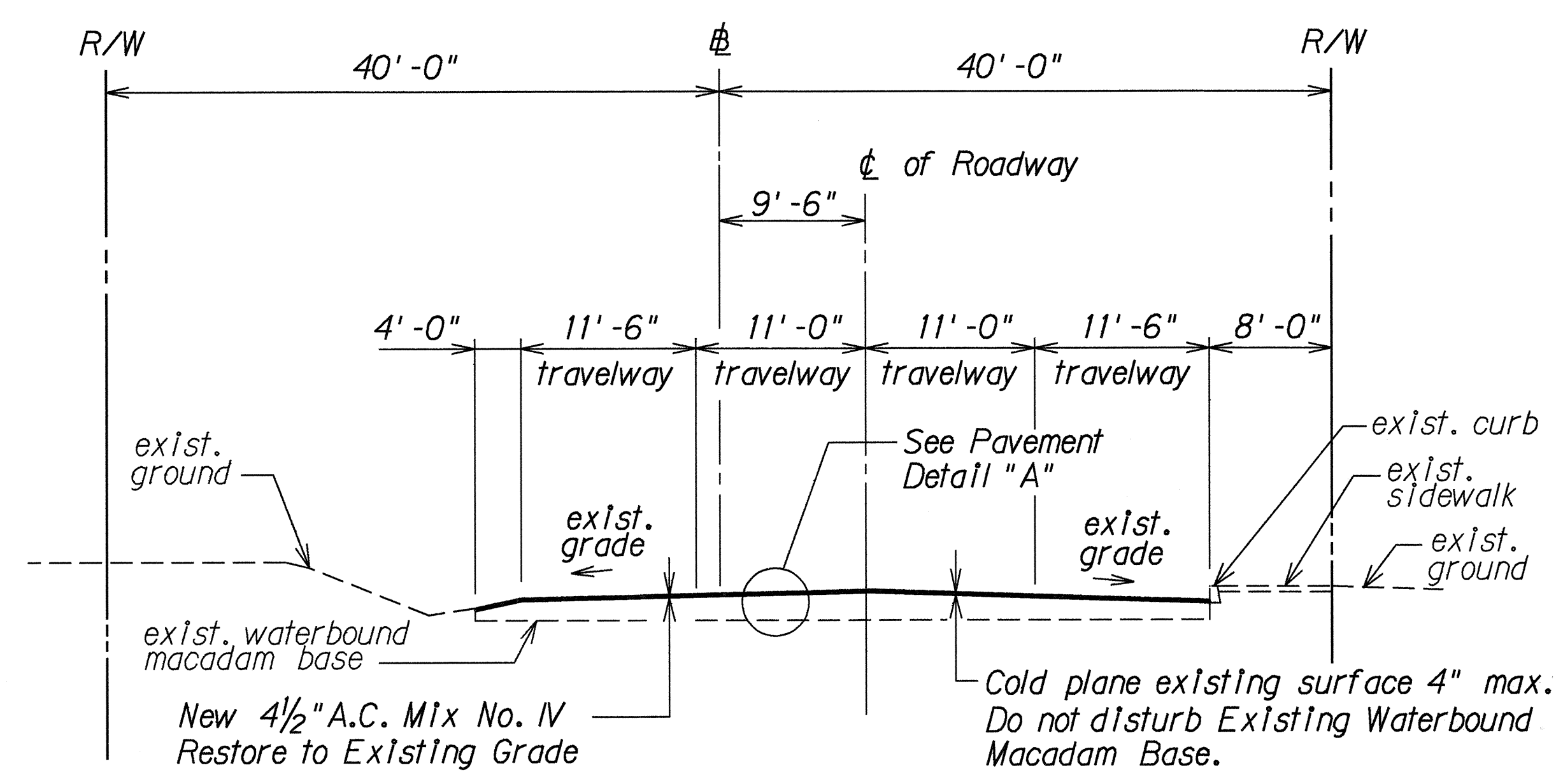
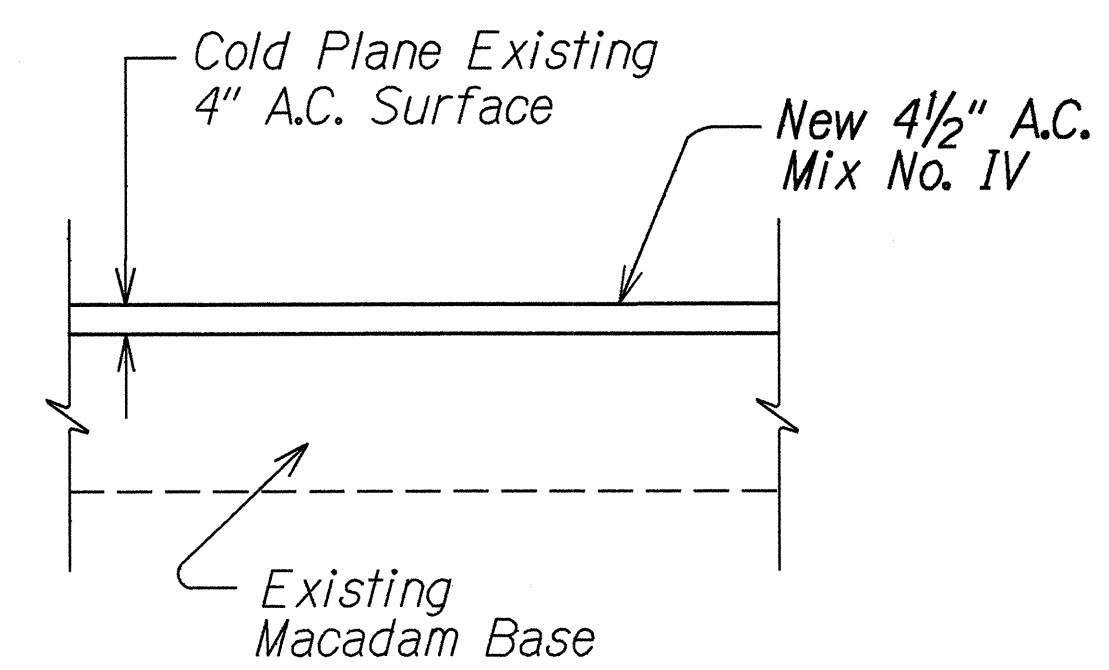


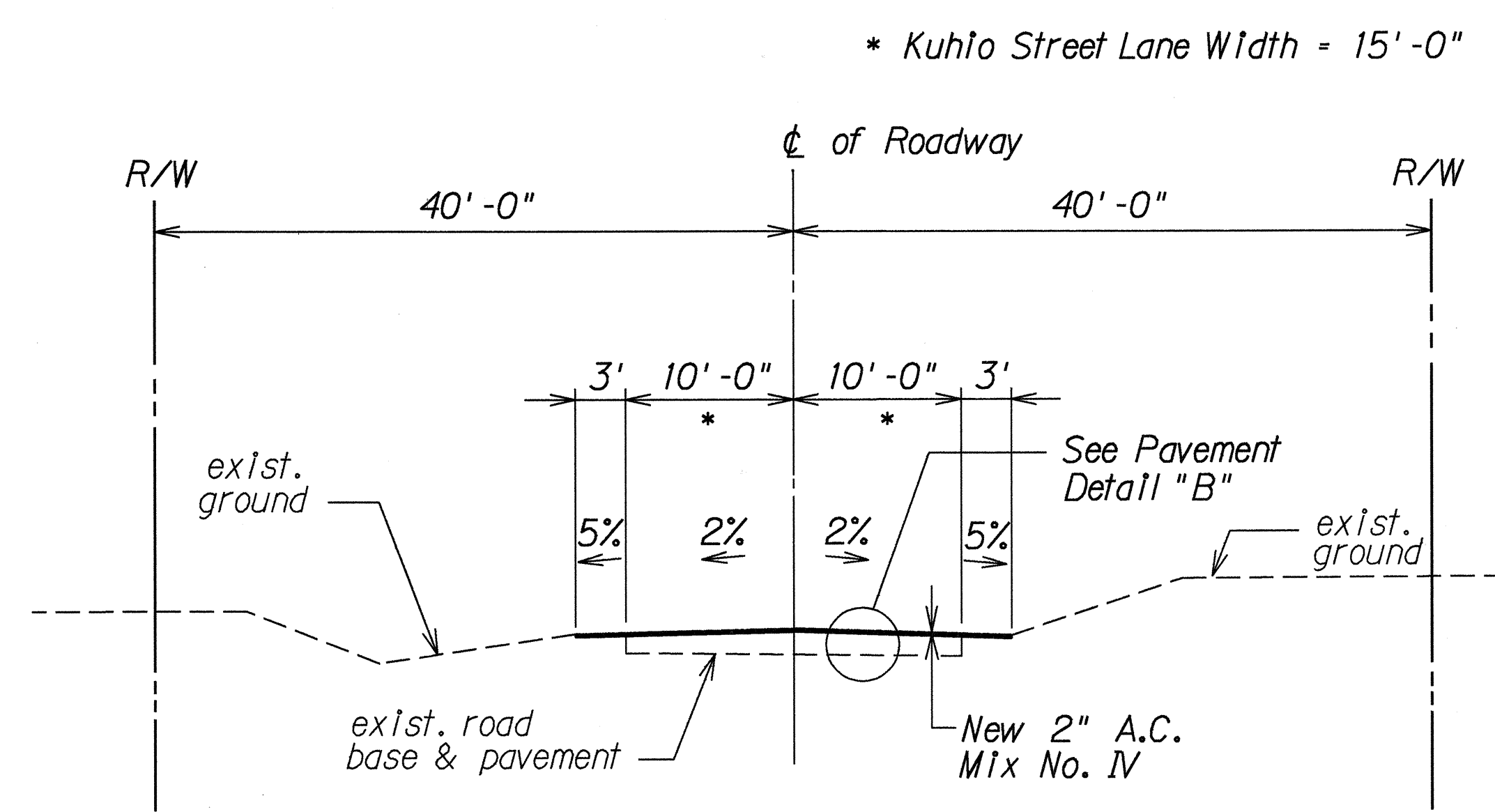
FED. ROAD DIST. NO.	STATE	FED. AID PROJ. NO.	FISCAL YEAR	SHEET NO.	TOTAL SHEETS
HAWAII	HAW.	STP-019-2(32)	1995	4	26



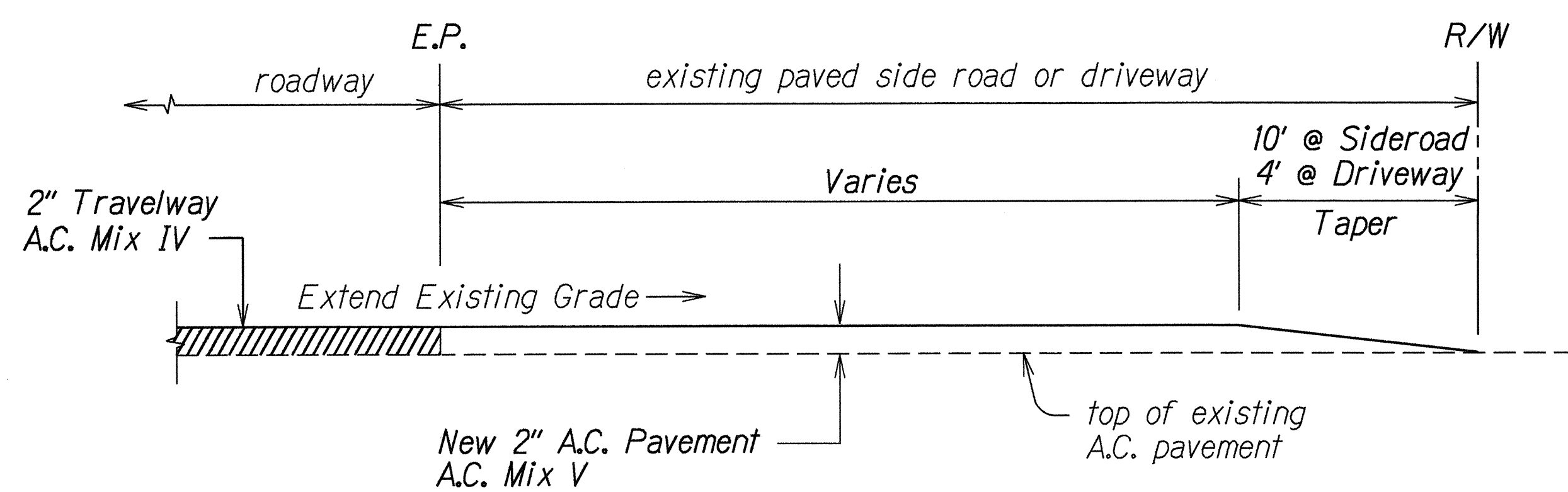
**TYPICAL SECTION FROM KAMEHAMEHA AVE, STATION 73+50
TO KALANIANA'OLE AVENUE, STATION 55+50**
Not To Scale



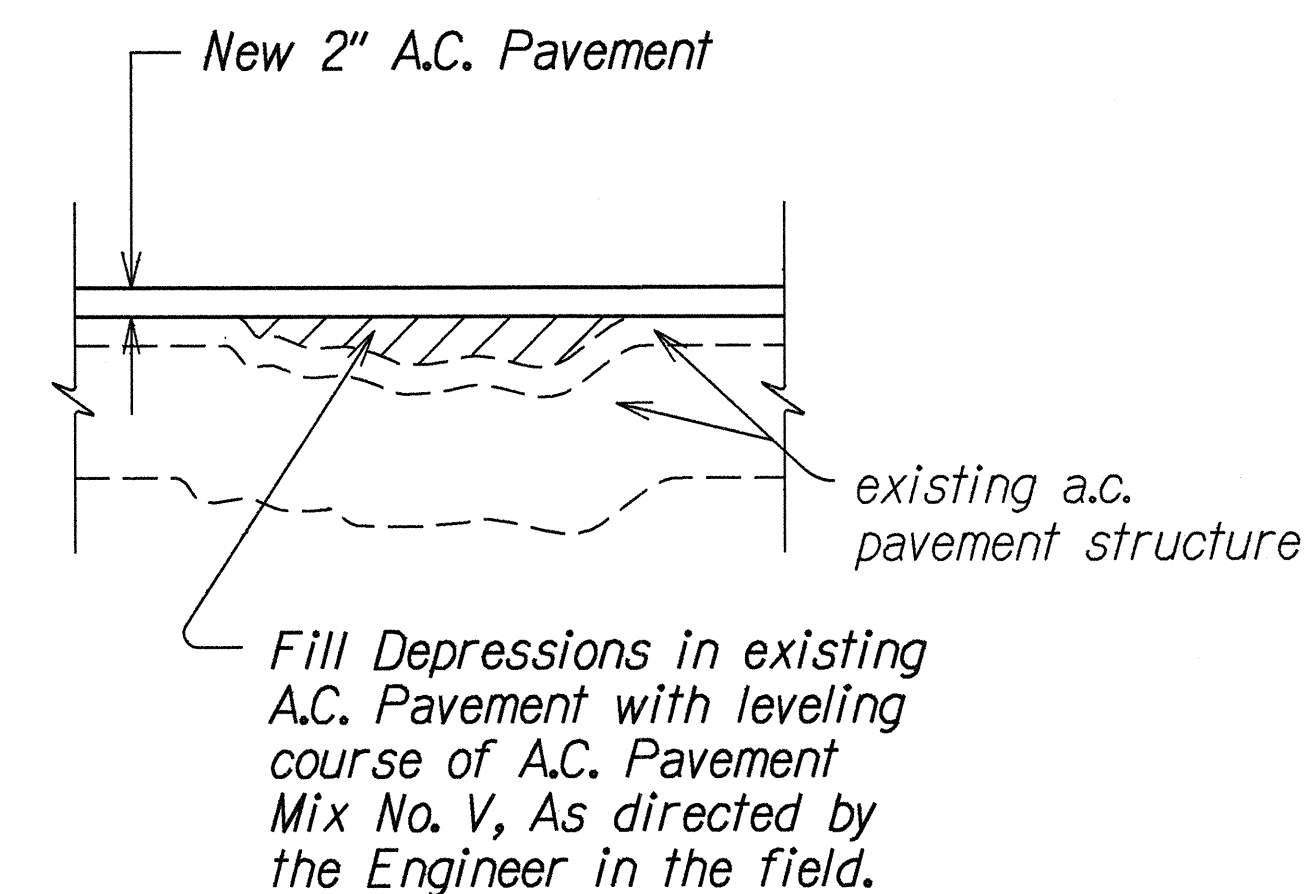
PAVEMENT DETAIL "A"
Not To Scale



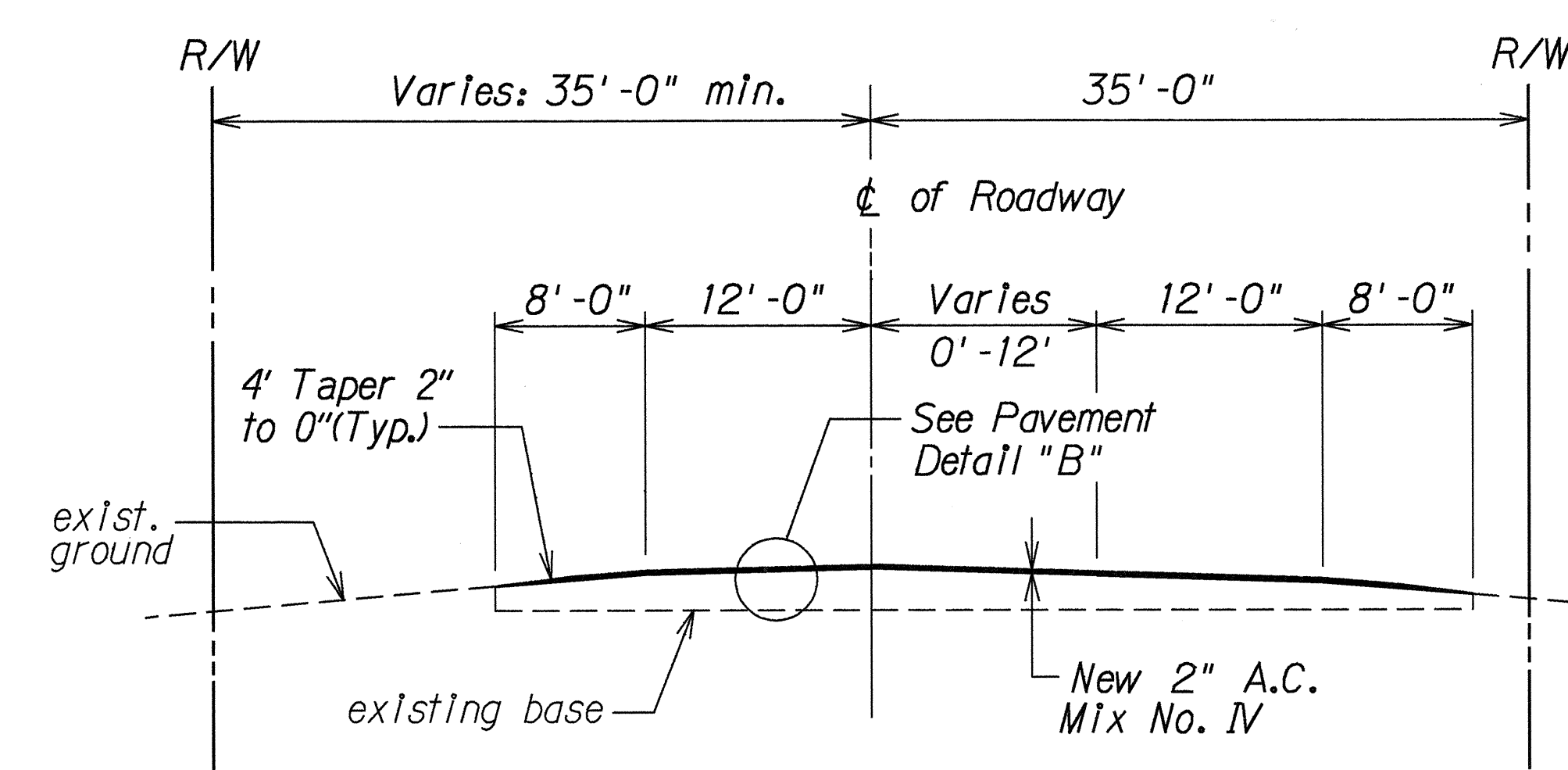
**TYPICAL SECTION ALONG KAMEHAMEHA AVE (Airport Traffic
Circle Area), SILVA STREET, AND KUHIO STREET**
Not To Scale



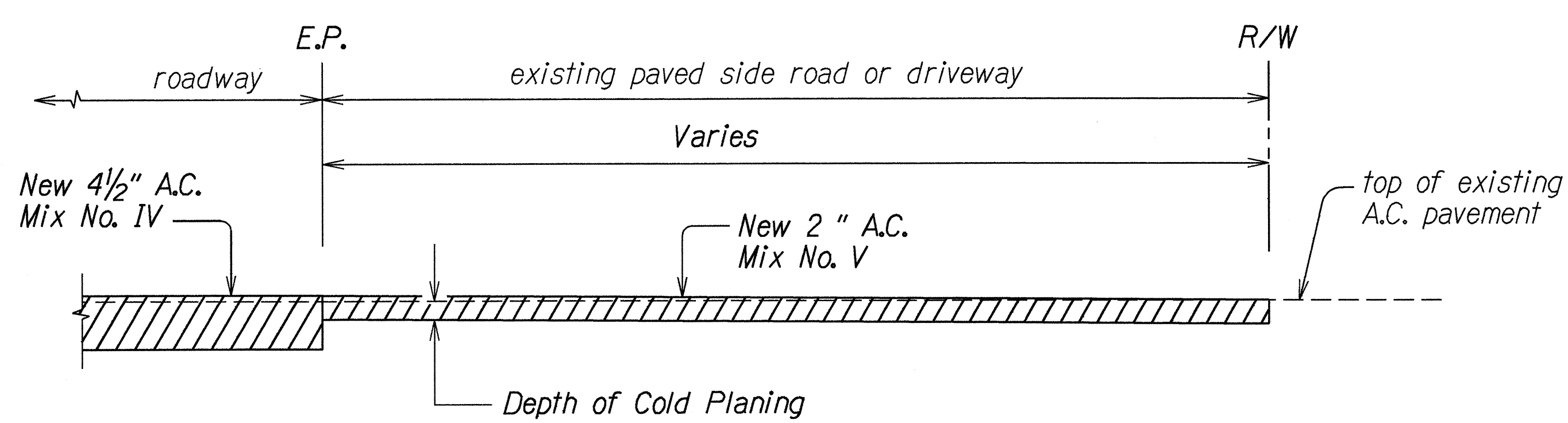
**TYPICAL A.C. RESURFACING AT PAVED SIDEROAD
OR PAVED DRIVEWAY DETAIL**
Not To Scale



PAVEMENT DETAIL "B"
Not To Scale



**TYPICAL SECTION ALONG KALANIANA'OLE AVENUE
STATION 2+65 TO STATION -11+45**
Not To Scale



**TYPICAL TRANSITION FROM COLD PLANED AREAS TO
PAVED SIDEROAD OR PAVED DRIVEWAY DETAIL**
Not To Scale

NOTE:
1. For all Typical Sections, see Reconstruction at Shoulder Area Details on sheet 9 and Schedule on Sheet No. 15.

STATE OF HAWAII
DEPARTMENT OF TRANSPORTATION
HIGHWAYS DIVISION

TYPICAL SECTION

**KAMEHAMEHA AVENUE RESURFACING
WALOHA BRIDGE TO KUHIO WHARF
F.A. PROJECT NO. STP-019-2(32)**

Scale: As Noted Date: April, 1995
SHEET No. 1 OF 1 SHEETS

DATE: _____
SURVEY LOCATED BY: _____
DRAWN BY: _____
CHECKED BY: _____
DESIGNED BY: _____
NOTED BY: _____
QUANTITIES BY: _____
REVISIONS: _____