




| LEGEND | |
|---|--|
|  | AREA A - PROJECT BOUNDARY |
|  | STORAGE, STAGING, & DECONTAMINATION AREA |
|  | BENT #8 SCOUR REPAIR AREA |

| NOTES |
|---|
| The accuracy of this document is limited to the quality and scale of the source information. This document is not a legal representation of an engineered survey. |

| SOURCES |
|---|
| Figure X: Lead Assessment Area (Parsons 2014) |

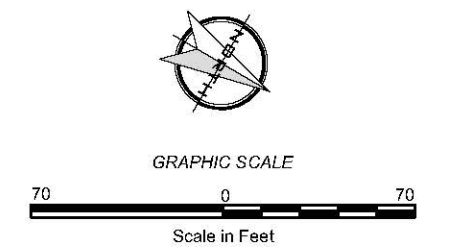



FIGURE 3
SITE MAP
CEHMP - HAKALAU STREAM BRIDGE
SCOUR REPAIR PROJECT
Route 19, Hakalau, Hawaii



ENVIRONMENTAL SCIENCE INTERNATIONAL