

INDEX TO DRAWINGS	
SHEET NO.	DESCRIPTION
1	TITLE SHEET
2	STANDARD PLAN SUMMARY
3	GENERAL NOTES
4 - 5	WATER POLLUTION AND EROSION CONTROL NOTES
6 - 17	GUARDRAIL DETAILS AND NOTES
18 - 22	ROADWAY PLANS
23	PAVEMENT MARKING LEGEND, DETAILS AND NOTES
24	HIGH SPEED UNDIVIDED HIGHWAY WORK ZONE SIGNING PLAN, NOTES AND DETAILS
25 - 29	PAVEMENT MARKING AND SIGNING PLAN
30	DOUBLE 10 INCH CENTERLINE MILLED RUMBLE STRIP DETAIL
31	CENTERLINE RUMBLE STRIP SIGN DETAILS AND NOTES

STATE OF HAWAII

DEPARTMENT OF TRANSPORTATION

HIGHWAYS DIVISION

HONOLULU, HAWAII

"AS-BUILT"

PLANS FOR

HAWAII BELT ROAD

GUARDRAIL AND SHOULDER IMPROVEMENTS

PAPALELE ROAD TO KAUMOALI BRIDGE

FEDERAL AID PROJECT NO. NH-019-1(39)

DISTRICT OF HAMAKUA

ISLAND OF HAWAII

DESIGNED BY

HWY-DD

MANAGED BY

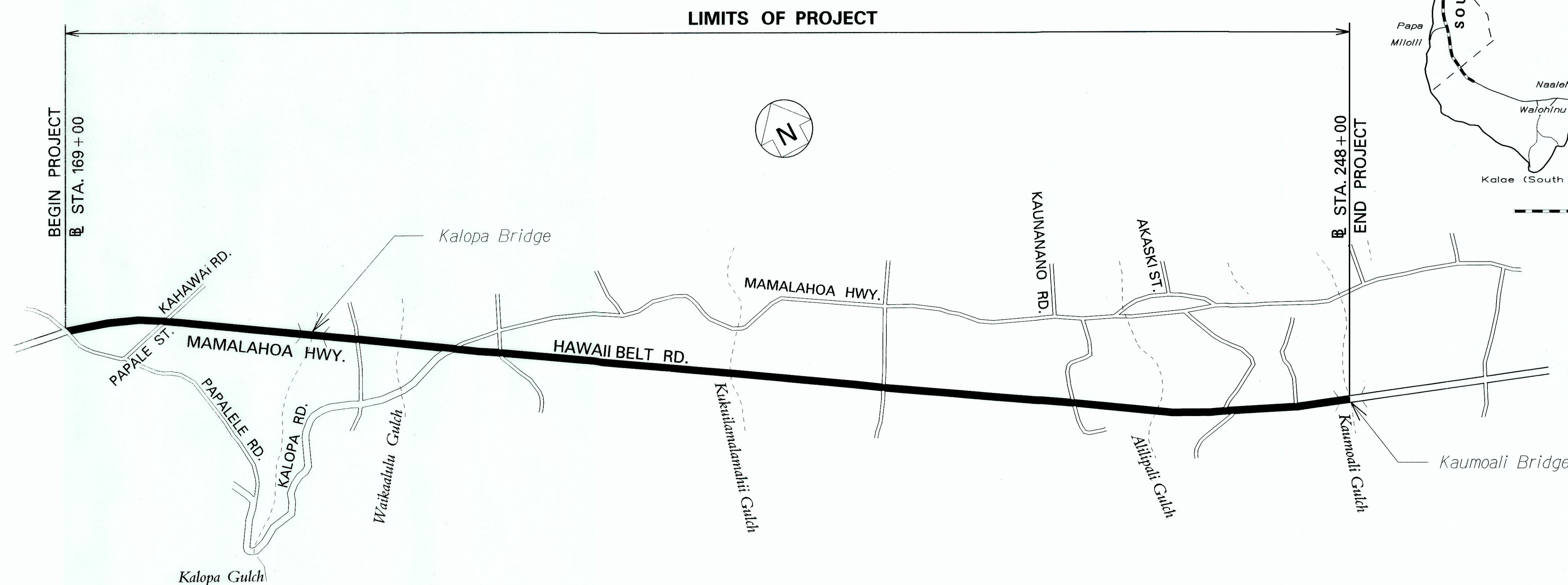
HWY-D

PHONE

692-7570

DATE

DEC., 2011



LAYOUT PLAN

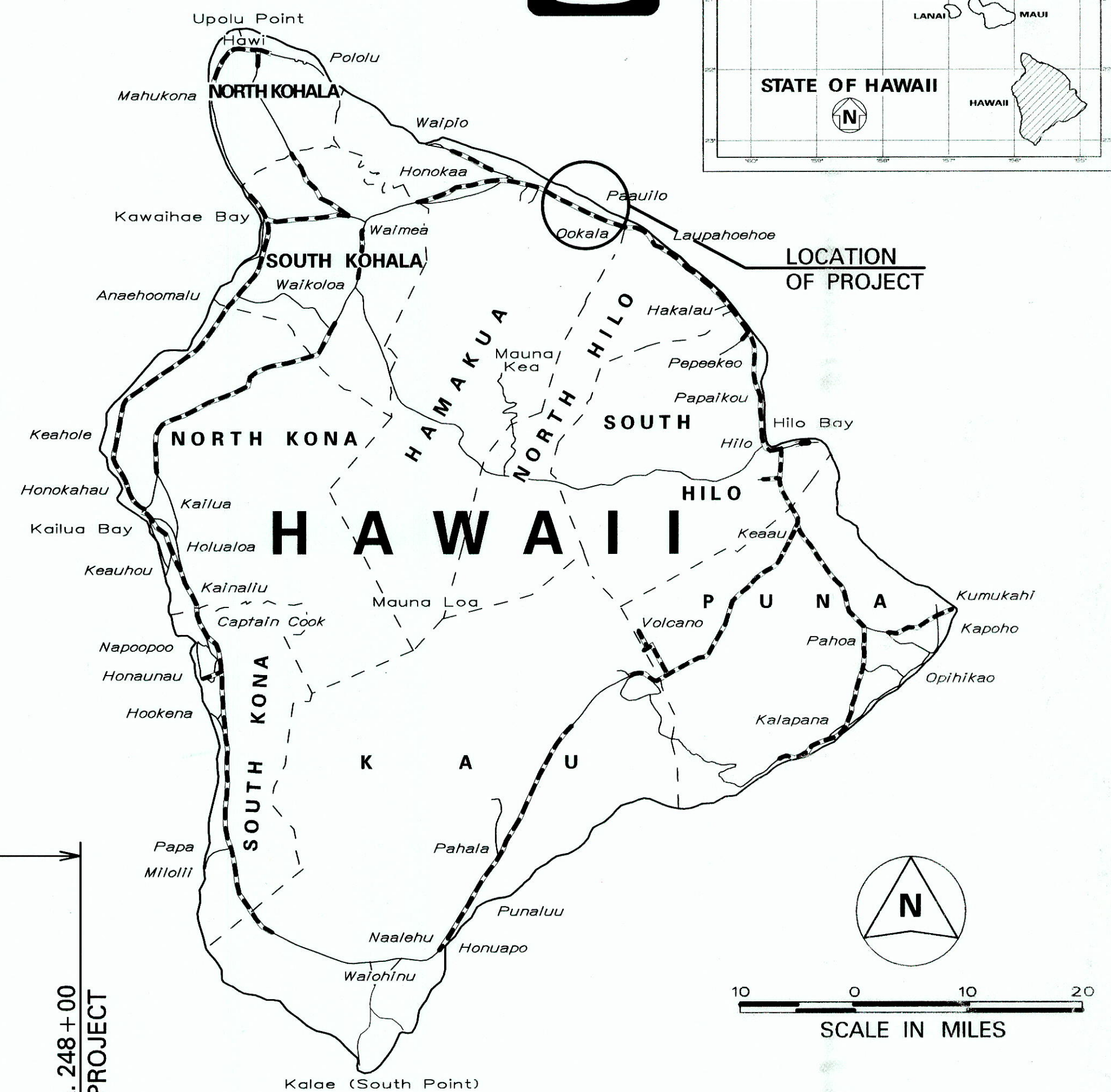
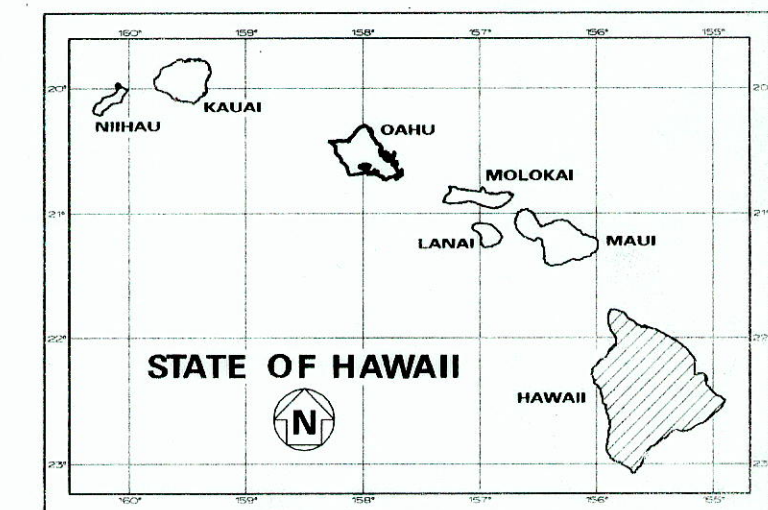
GROSS LENGTH OF PROJECT.....1.61 MILES

NET LENGTH OF PROJECT.....1.61 MILES

5 0 5 10 15

SCALE IN HUNDRED FEET

FED. ROAD DIST. NO.	STATE	FED. AID PROJ. NO.	FISCAL YEAR	SHEET NO.	TOTAL SHEETS
HAWAII	HAW.	NH-019-1(39)	2011	1	31



----- FEDERAL AID PROJECTS PREVIOUSLY CONSTRUCTED OR UNDER CONSTRUCTION

MILE POST 39.78 TO MILE POST 38.17

DESIGN DESIGNATION	
ADT (2008).....	7,600
ADT (2028).....	9,600
DHV	770
K	8.0
D	60/40
T	7.0 %
T24	10.0

CHANGES MADE DURING CONSTRUCTION HAVE BEEN INCORPORATED ON THESE PLANS EXCEPT CHANGES IN THE ORIGINAL THEORETICAL QUANTITIES. FOR ACTUAL QUANTITIES, REFER TO PROJECT LEDGER AND/OR COMPUTATION BOOK.

5/7/14

DATE

DEPARTMENT OF TRANSPORTATION

STATE OF HAWAII

APPROVED:

12/16/11

DATE