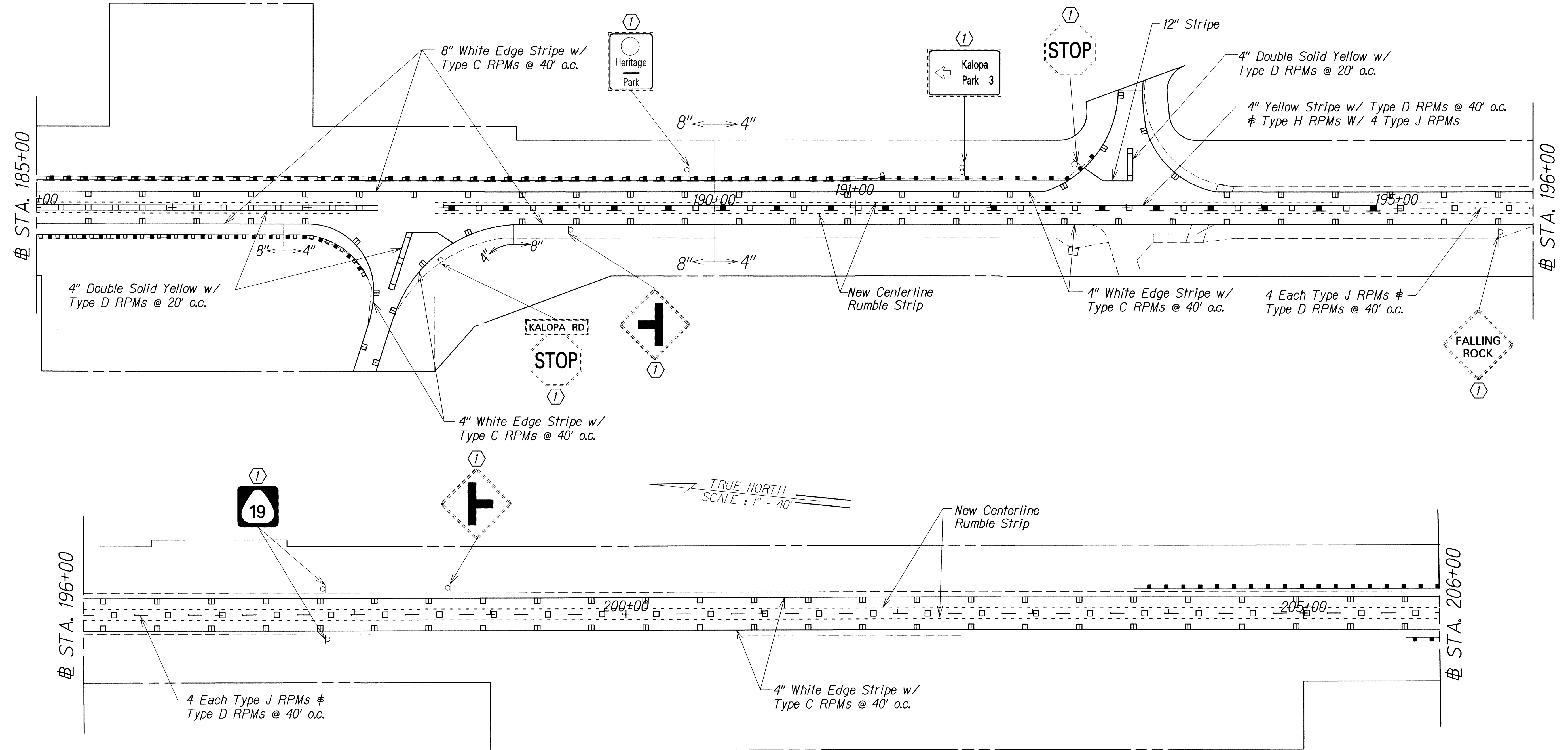


FED. ROAD DIST. NO.	STATE	FED. AID PROJ. NO.	FISCAL YEAR	SHEET NO.	TOTAL SHEETS
HAWAII	HAW.	NH-019-1(39)	2011	26	31

STA. 187+94 to # STA. 192+68

Install Centerline Milled Rumble Strip.
See Detail on Plan Sheet No. T8.

TRUE NORTH
SCALE : 1" = 40'



STA. 193+36 to # STA. 220+10

Install Centerline Milled Rumble Strip.
See Detail on Plan Sheet No. T8.

TRUE NORTH
SCALE : 1" = 40'

SURVEY PLOTTED BY	DATE
DRAWN BY	
TRACED BY	
QUANTITIES BY	
CHECKED BY	
ORIGINAL PLAN	
NOTE BOOK	
DATE	
NO.	

KEY:

- ① Exist. Sign(s) & Post(s) to Remain
- ② Install New Sign(s) w/ Post(s)
- ③ Remove Exist. Sign(s) & Post(s)

STATE OF HAWAII
DEPARTMENT OF TRANSPORTATION
HIGHWAYS DIVISION

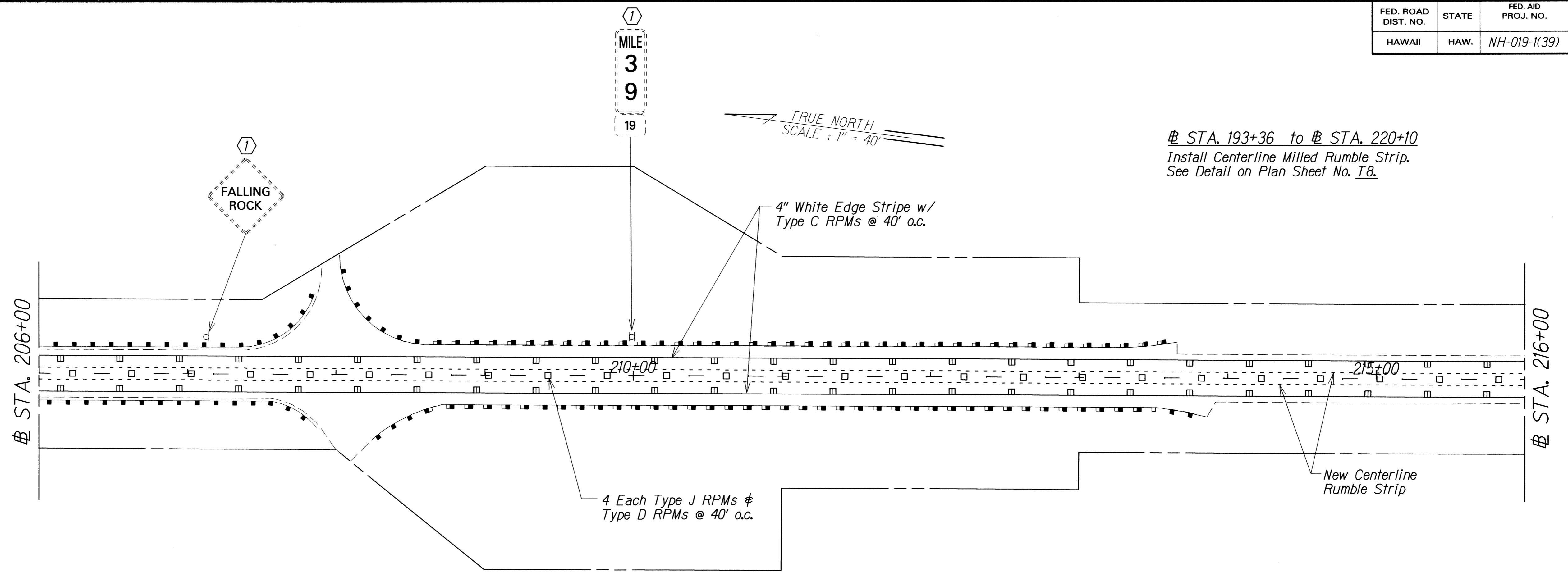
PAVEMENT MARKING & SIGNING PLAN

HAWAII BELT ROAD GUARDRAIL
& SHOULDER IMPROVEMENTS
Papalele Road to Kaumoali Bridge
Federal Aid Project No. NH-019-1(39)

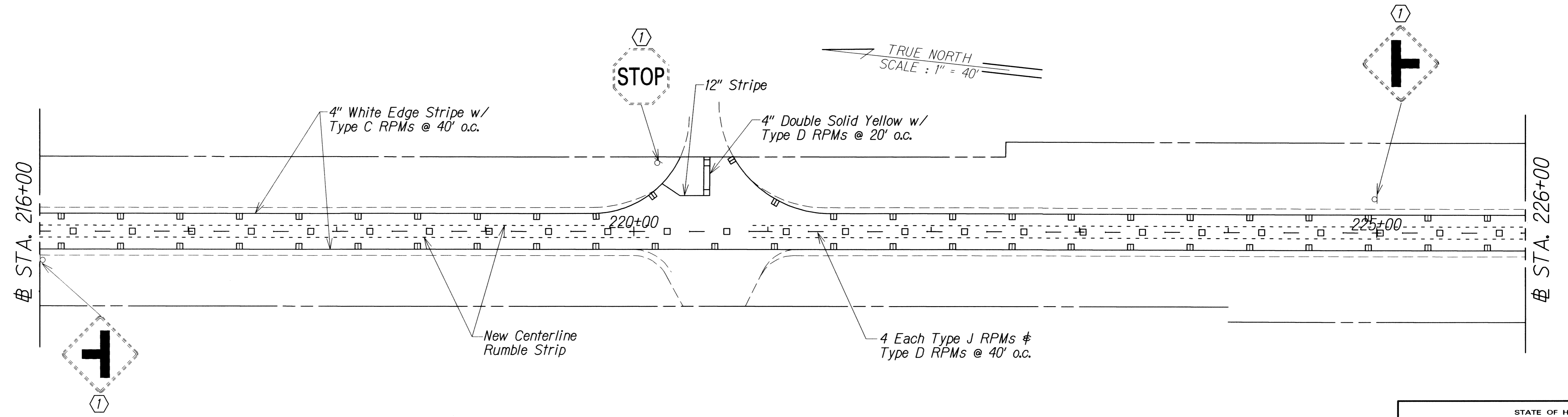
Scale: 1" = 40' Date: November 2011

SHEET No. T4 OF 9 SHEETS

FED. ROAD DIST. NO.	STATE	FED. AID PROJ. NO.	FISCAL YEAR	SHEET NO.	TOTAL SHEETS
HAWAII	HAW.	NH-019-1(39)	2011	27	31



STA. 193+36 to # STA. 220+10
 Install Centerline Milled Rumble Strip.
 See Detail on Plan Sheet No. T8.



STA. 220+86 to # STA. 249+62.16
 Install Centerline Milled Rumble Strip.
 See Detail on Plan Sheet No. T8.

STATE OF HAWAII
 DEPARTMENT OF TRANSPORTATION
 HIGHWAYS DIVISION

PAVEMENT MARKING & SIGNING PLAN

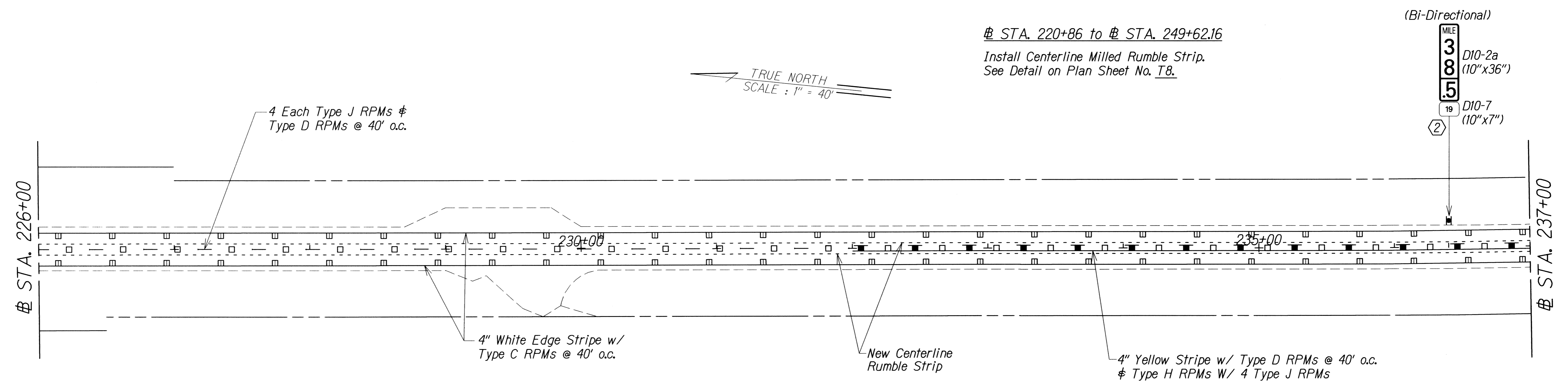
HAWAII BELT ROAD GUARDRAIL
 & SHOULDER IMPROVEMENTS
 Papalele Road to Kaumoali Bridge
 Federal Aid Project No. NH-019-1(39)
 Scale: 1" = 40" Date: November 2011

SHEET No. T5 OF 9 SHEETS

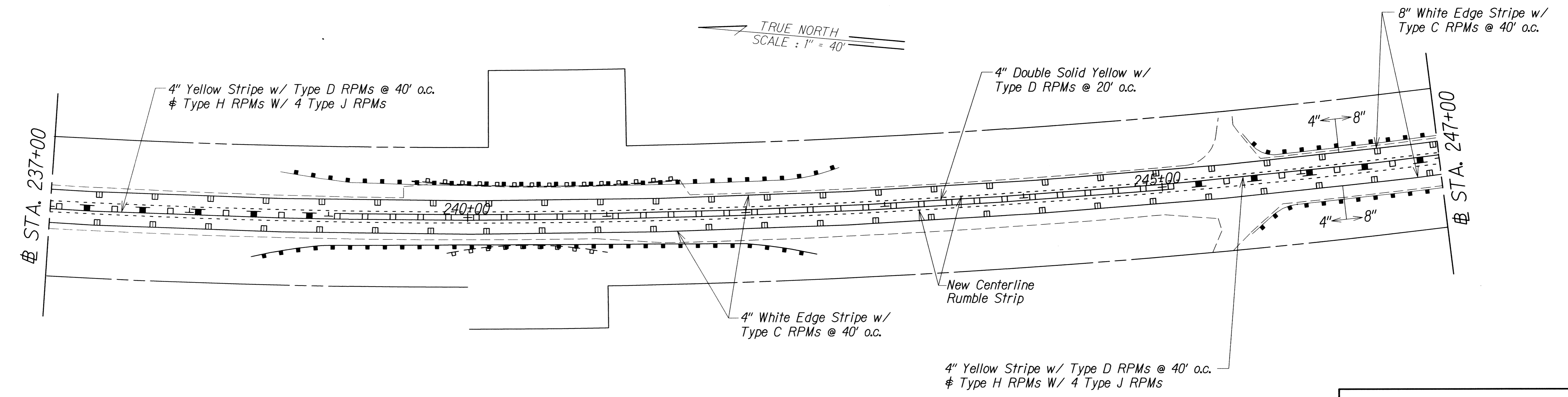
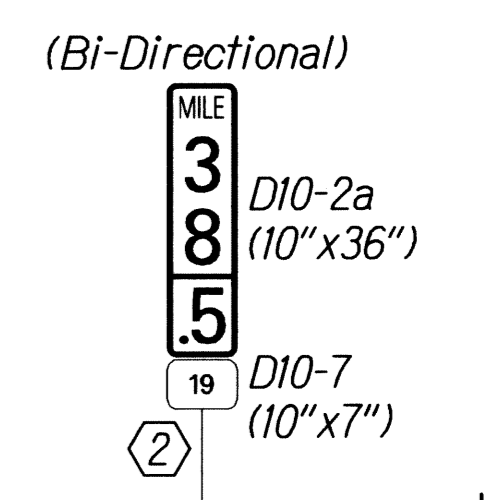
- KEY:
- ① Exist. Sign(s) & Post(s) to Remain
 - ② Install New Sign(s) w/ Post(s)
 - ③ Remove Exist. Sign(s) & Post(s)

SURVEY PLOTTED BY	DATE
DRAWN BY	
TRACED BY	
QUANTITIES BY	
CHECKED BY	
ORIGINAL PLAN	
NOTE BOOK	
DATE	
NO.	

FED. ROAD DIST. NO.	STATE	FED. AID PROJ. NO.	FISCAL YEAR	SHEET NO.	TOTAL SHEETS
HAWAII	HAW.	NH-019-1(39)	2011	28	31



⊕ STA. 220+86 to ⊕ STA. 249+62.16
Install Centerline Milled Rumble Strip.
See Detail on Plan Sheet No. T8.



⊕ STA. 220+86 to ⊕ STA. 249+62.16
Install Centerline Milled Rumble Strip.
See Detail on Plan Sheet No. T8.

- KEY:
- ① Exist. Sign(s) & Post(s) to Remain
 - ② Install New Sign(s) w/ Post(s)
 - ③ Remove Exist. Sign(s) & Post(s)

SURVEY PLOTTED BY	DATE
DRAWN BY	
TRACED BY	
NOTE BOOK	
QUANTITIES BY	
CHECKED BY	

STATE OF HAWAII
DEPARTMENT OF TRANSPORTATION
HIGHWAYS DIVISION

PAVEMENT MARKING & SIGNING PLAN

HAWAII BELT ROAD GUARDRAIL
& SHOULDER IMPROVEMENTS
Papalele Road to Kaunaloa Bridge
Federal Aid Project No. NH-019-1(39)

Scale: 1" = 40' Date: November 2011

SHEET No. T6 OF 9 SHEETS

