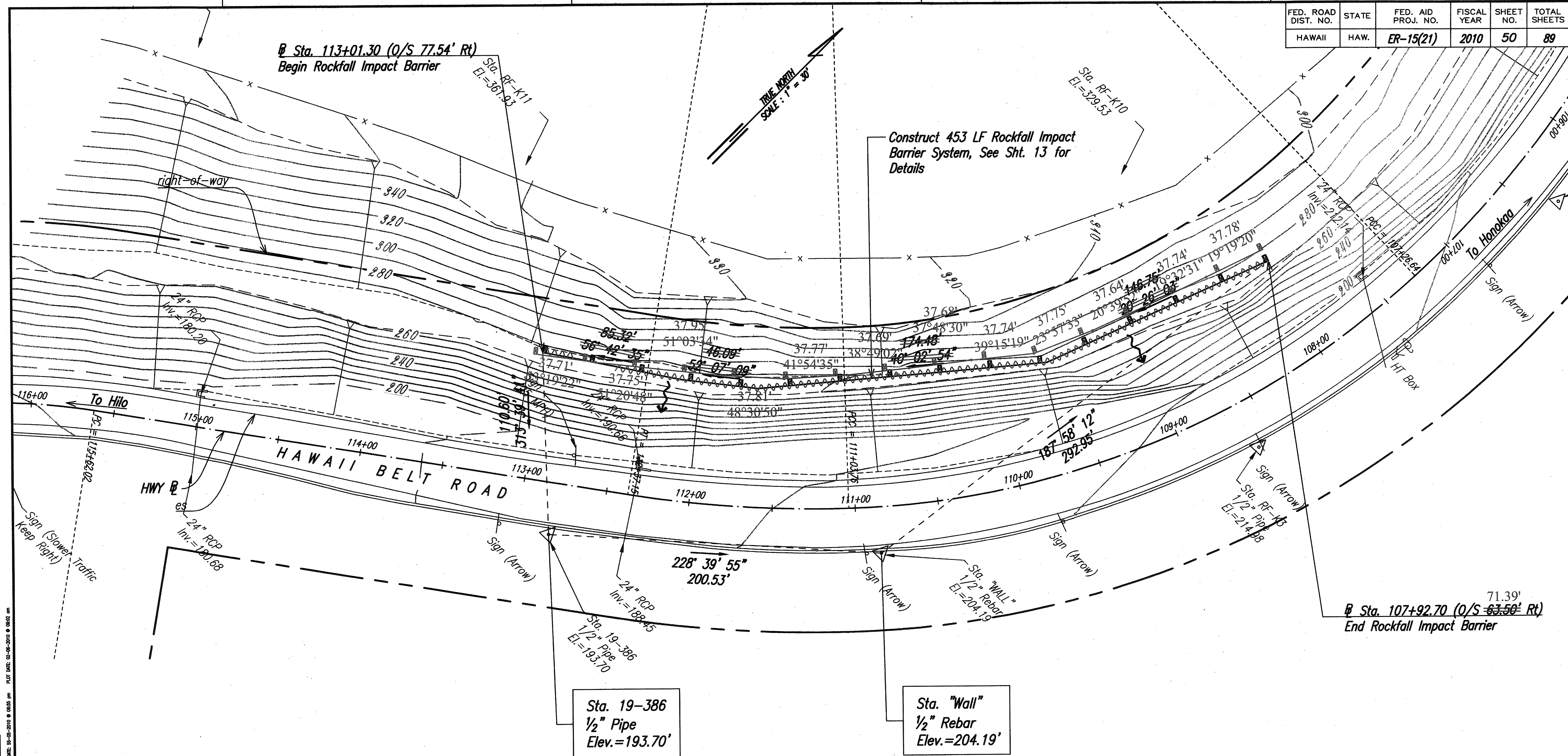


FED. ROAD DIST. NO.	STATE	FED. AID PROJ. NO.	FISCAL YEAR	SHEET NO.	TOTAL SHEETS
HAWAII	HAW.	ER-15(21)	2010	50	89



Legend:

Rockfall Impact Fence

Notes:


- Impact Barrier limits are shown in plan view. Contractor shall account for slope irregularities.
- Clear all rocks within the path of the rockfall fence. This work shall be incidental to Item 201.0100 Clearing and Grubbing.

MP 28.6 SITE PLAN

Scale: 1"=30'

LEGEND FOR AS-BUILT POSTINGS	
	Squiggly line for as-built deletion
	Double line for as-built deletion
Roadway	Text for as-built posting

AECOM



STATE OF HAWAII
DEPARTMENT OF TRANSPORTATION
HIGHWAYS DIVISION

MP 28.6 SITE PLAN

**EMERGENCY EARTHQUAKE ROCKFALL REPAIRS
AT VARIOUS LOCATIONS**

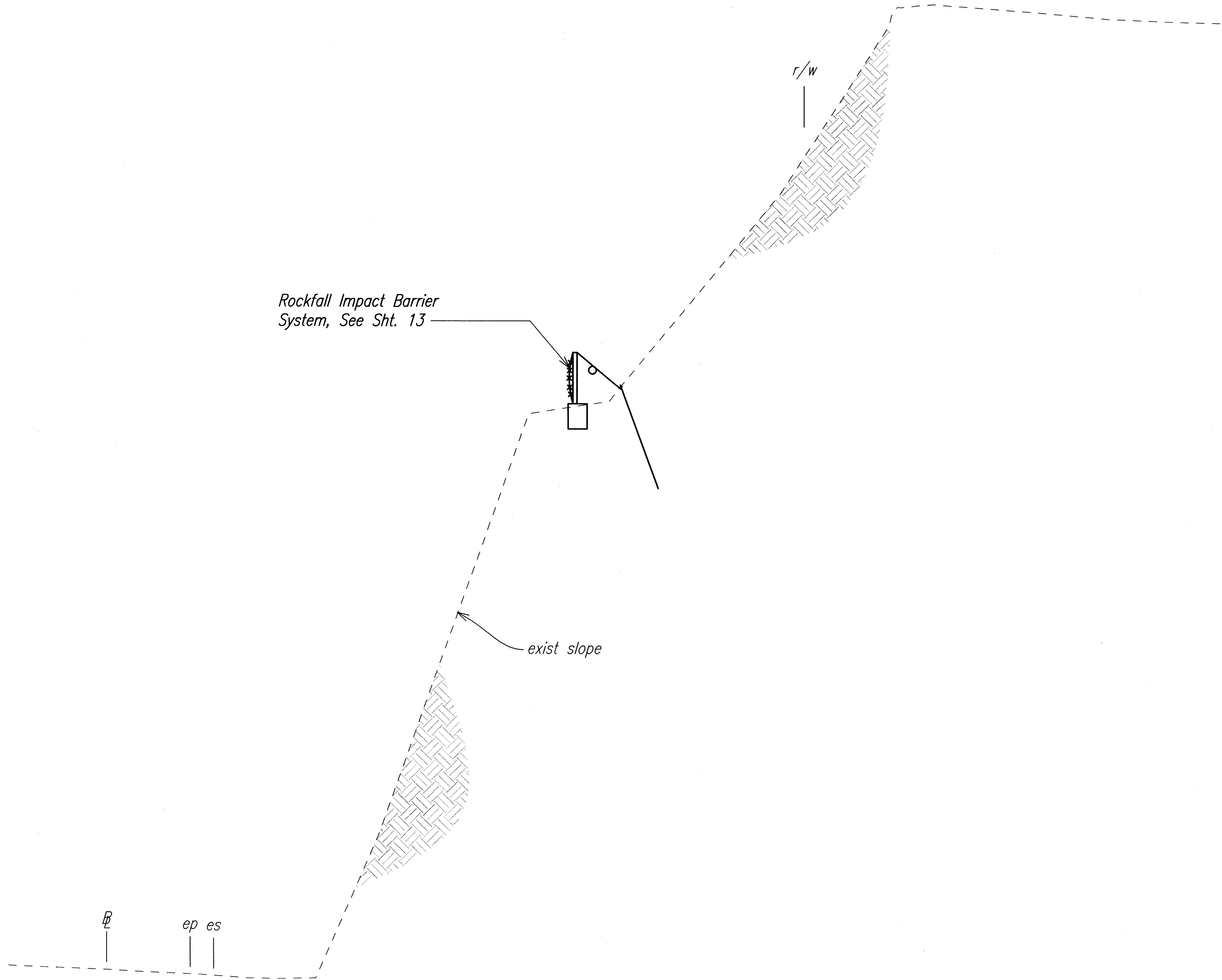
F.A. Project No. ER-15(21)

Scale: As Noted Date: December, 2009

SHEET No. 1 OF 2 SHEETS

"AS-BUILT"

FED. ROAD DIST. NO.	STATE	FED. AID PROJ. NO.	FISCAL YEAR	SHEET NO.	TOTAL SHEETS
HAWAII	HAW.	ER-15(21)	2010	51	89




MP 28.6 TYPICAL SECTION
Not To Scale

ORIGINAL PLAN	SURVEY PLOTTED BY	DATE
NOTE BOOK	DRAWN BY	
No.	DESIGNED BY	
	CHECKED BY	

REV/REVISION: P-17108013-007 Earthquake Emergency Repairs/04 F&E/01 Drawing/51 MP 28.6 Typical section/typical section/11-09-2009 01:23 pm Plot DATE: 02-06-2010 09:02 am

AECOM



STATE OF HAWAII
DEPARTMENT OF TRANSPORTATION
HIGHWAYS DIVISION

MP 28.6 TYPICAL SECTION

**EMERGENCY EARTHQUAKE ROCKFALL REPAIRS
AT VARIOUS LOCATIONS**

F.A. Project No. ER-15(21)

Scale: As Noted Date: December, 2009

SHEET No. 2 OF 2 SHEETS