

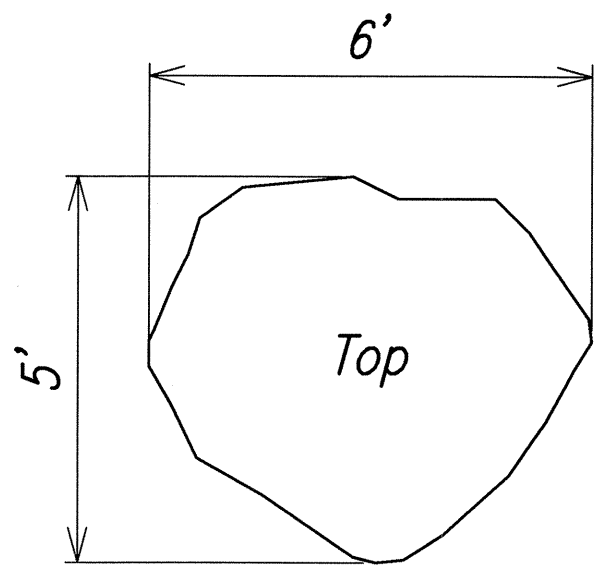
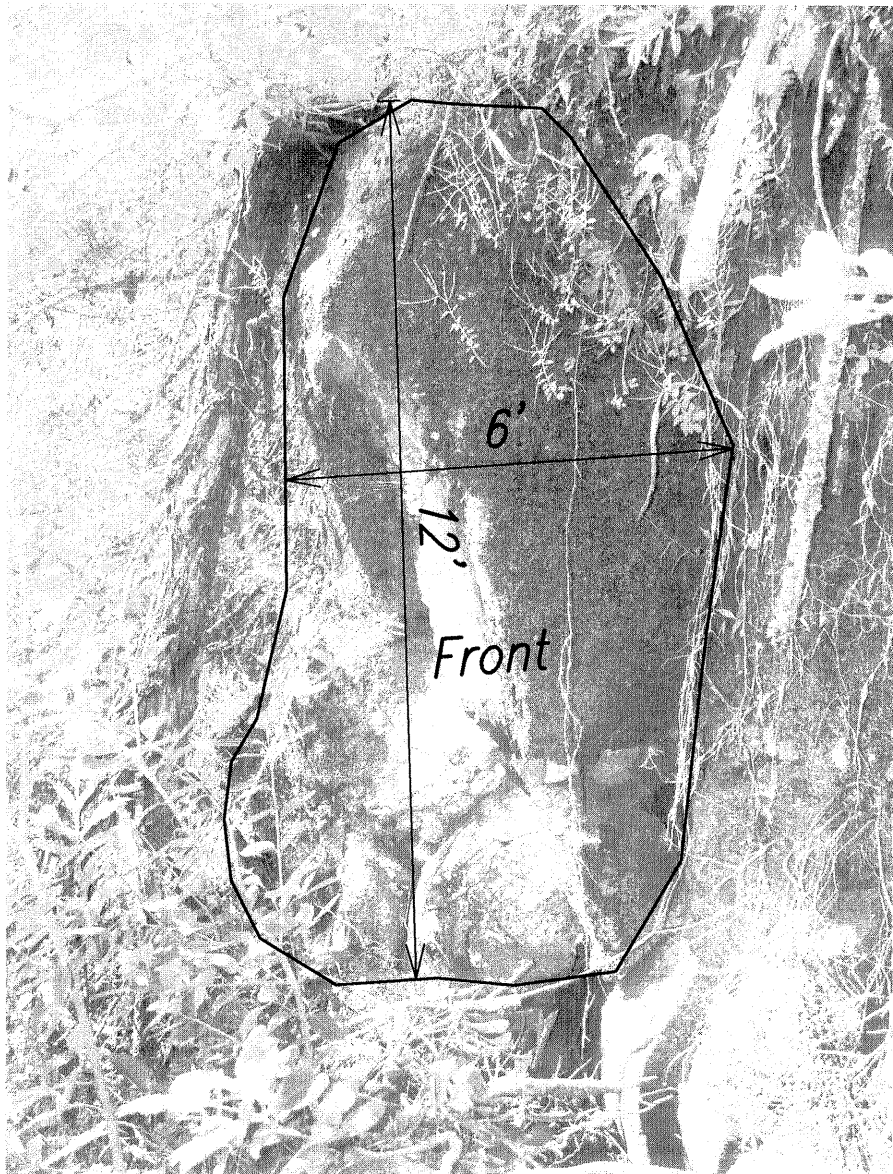




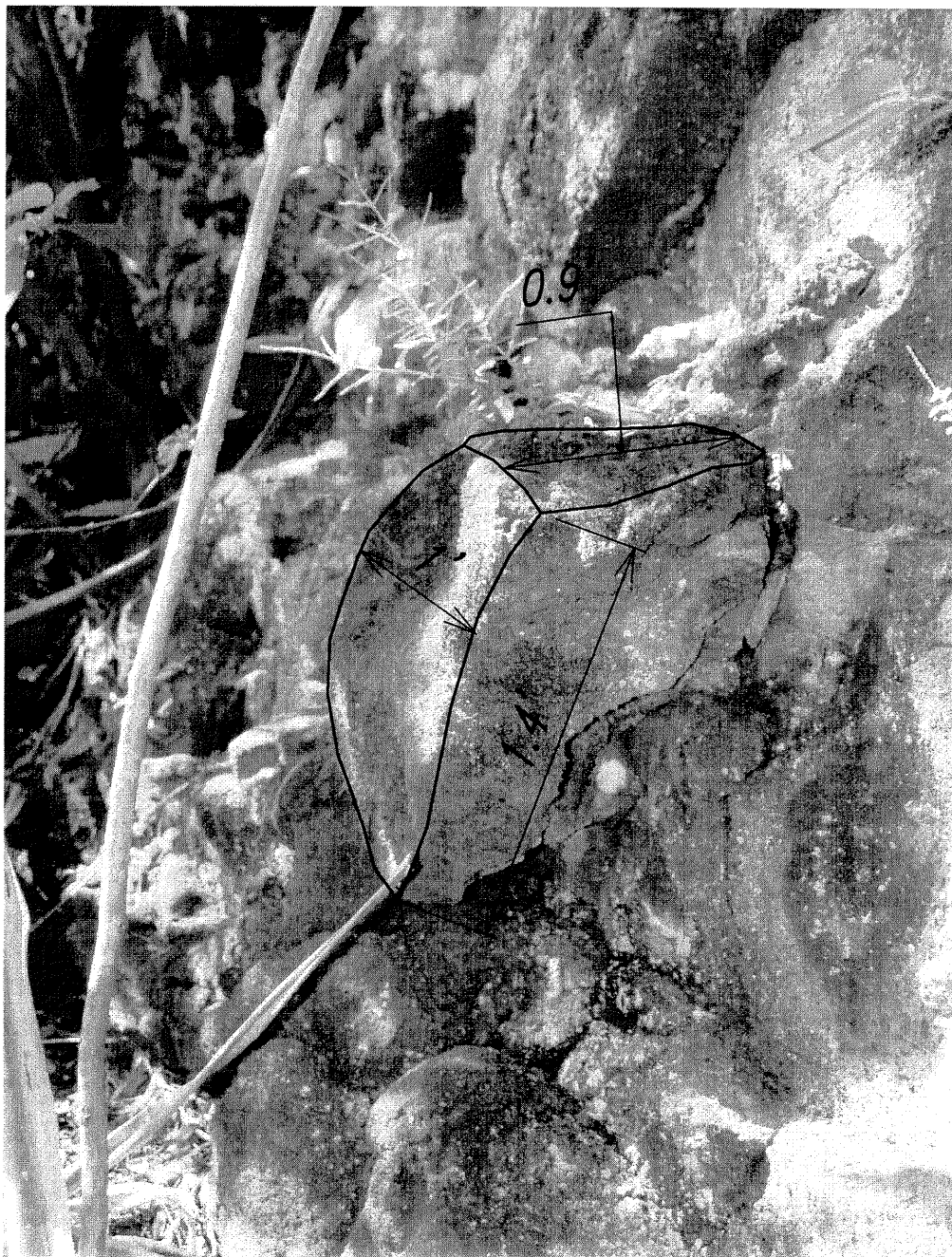




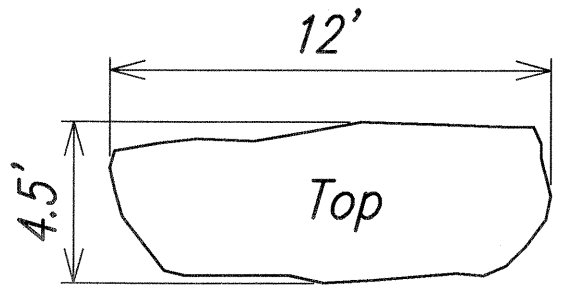
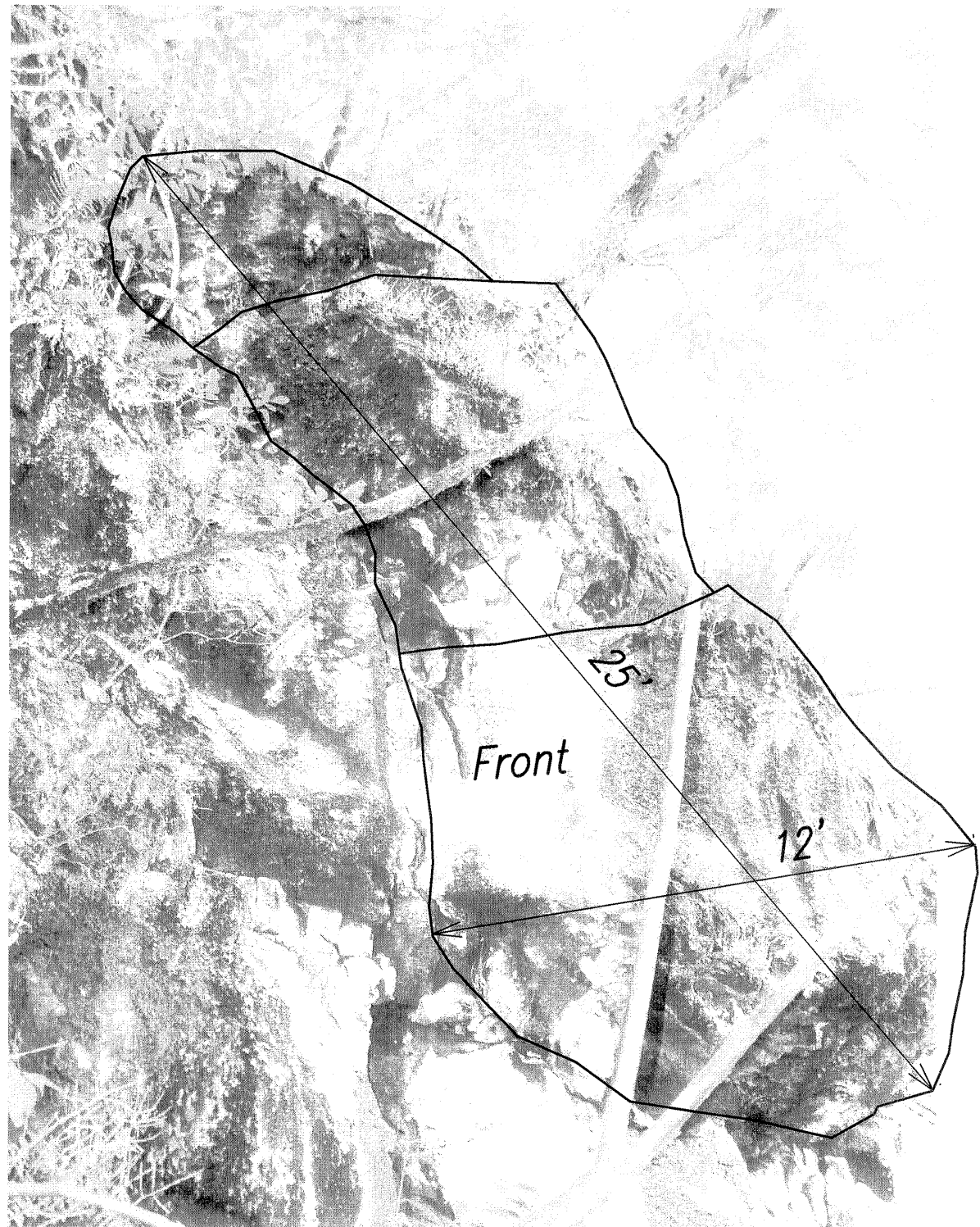
FED. ROAD DIST. NO.	STATE	FED. AID PROJ. NO.	FISCAL YEAR	SHEET NO.	TOTAL SHEETS
HAWAII	HAW.	ER-15(21)	2010	30	89



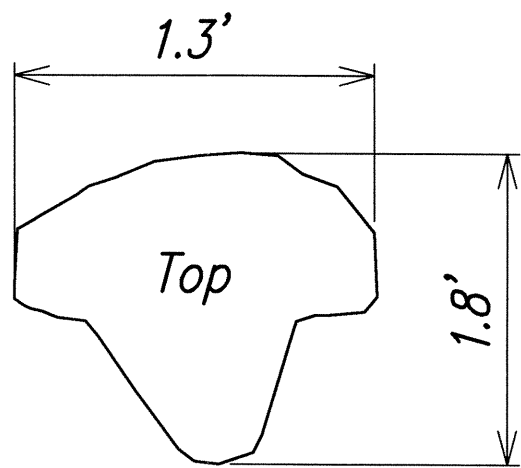
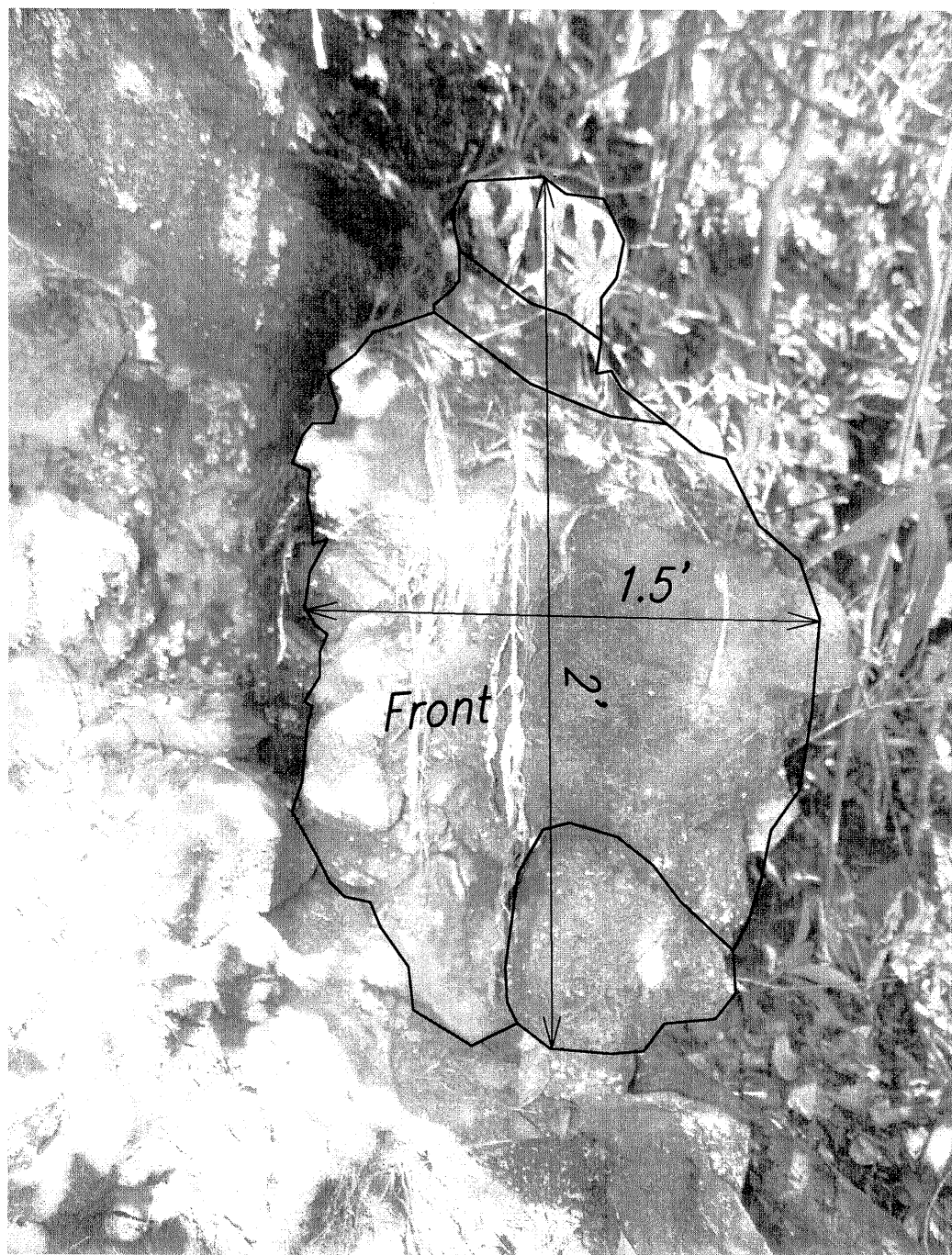
P74  
1 rock, size 6' x 12' x 5'  
7 rocks, size 1' x 1' x 1'  
Lat. 19.95227°, Log. -155.19830°  
(not to scale)



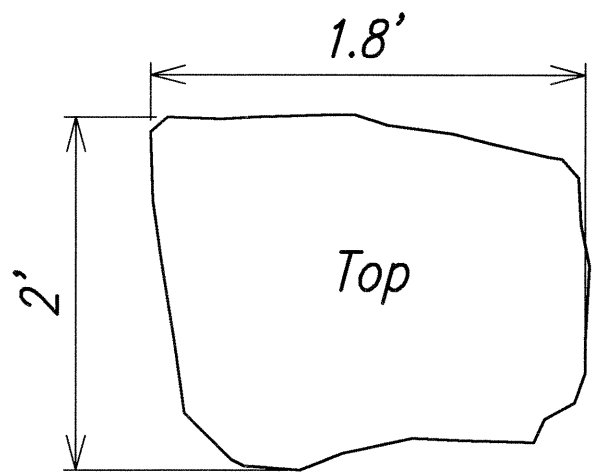
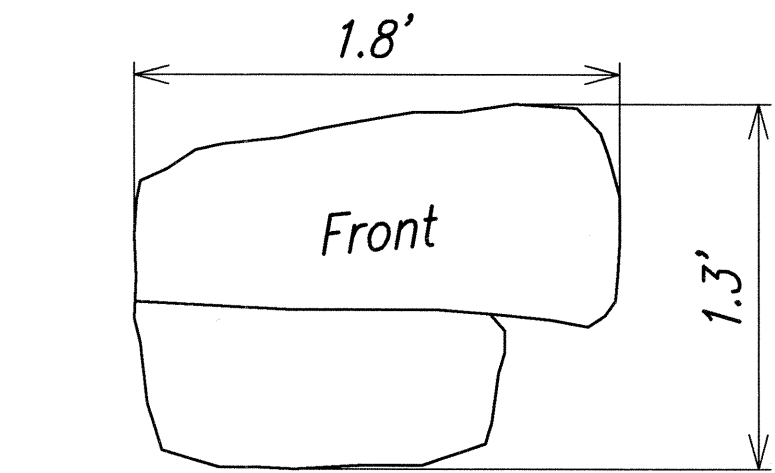
P75  
1 rock, size 1' x 1.4' x 0.9'  
5 rocks, size 1.2' x 1' x 1'  
Lat. 19.95237°, Log. -155.19815°  
(not to scale)



P76  
1 block 12' x 25' x 4.5'  
Lat. 19.95247°, Log. -155.19822°  
(not to scale)




P78  
1 block, size 1.3' x 2' x 1.8'  
Lat. 19.95187°, Log. -155.19823°  
(not to scale)



P80  
1 rock, average size 1.8' x 1.3' x 2'  
Lat. 19.95207°, Log. -155.19833°  
(not to scale)

AECOM



STATE OF HAWAII  
DEPARTMENT OF TRANSPORTATION  
HIGHWAYS DIVISION  
**MP 21.9 BOULDER DETAILS**  
**EMERGENCY EARTHQUAKE ROCKFALL REPAIRS**  
**AT VARIOUS LOCATIONS**  
**F.A. Project No. ER-15(21)**  
Scale: As Noted Date: December, 2009